

FLOOD INSURANCE STUDY

VOLUME 3 OF 4



LOS ANGELES COUNTY, CALIFORNIA AND INCORPORATED AREAS

Community Name	Community Number	Community Name	Community Number	Community Name	Community Number	Community Name	Community Number
LOS ANGELES COUNTY, UNINCORPORATED AREAS	065043	DIAMOND BAR, CITY OF	060741	LAWNDALE, CITY OF*	060134	SAN DIMAS, CITY OF	060154
AGOURA HILLS, CITY OF	065072	DOWNEY, CITY OF	060645	LOMITA, CITY OF*	060135	SAN FERNANDO, CITY OF*	060628
ALHAMBRA, CITY OF*	060095	DUARTE, CITY OF	065026	LONG BEACH, CITY OF	060136	SAN GABRIEL, CITY OF*	065055
ARCADIA, CITY OF	065014	EL MONTE, CITY OF*	060658	LOS ANGELES, CITY OF	060137	SAN MARINO, CITY OF*	065057
ARTESIA, CITY OF*	060097	EL SEGUNDO, CITY OF	060118	LYNWOOD, CITY OF	060635	SANTA CLARITA, CITY OF	060729
AVALON, CITY OF	060098	GARDENA, CITY OF	060119	MALIBU, CITY OF	060745	SANTA FE SPRINGS, CITY OF	060158
AZUSA, CITY OF	065015	GLENDALE, CITY OF	065030	MANHATTAN BEACH, CITY OF	060138	SANTA MONICA, CITY OF	060159
BALDWIN PARK, CITY OF*	060100	GLENDORA, CITY OF	065031	MAYWOOD, CITY OF*	060651	SIERRA MADRE, CITY OF	065059
BELL GARDENS, CITY OF	060656	HAWAIIAN GARDENS, CITY OF*	065032	MONROVIA, CITY OF	065046	SIGNAL HILL, CITY OF*	060161
BELL, CITY OF*	060101	HAWTHORNE, CITY OF*	060123	MONTEBELLO, CITY OF	060141	SOUTH EL MONTE, CITY OF*	060162
BELLFLOWER, CITY OF	060102	HERMOSA BEACH, CITY OF	060124	MONTEREY PARK, CITY OF*	065047	SOUTH GATE, CITY OF	060163
BEVERLY HILLS, CITY OF*	060655	HIDDEN HILLS, CITY OF	060125	NORWALK, CITY OF	060652	SOUTH PASADENA, CITY OF*	065061
BRADBURY, CITY OF	065017	HUNTINGTON PARK, CITY OF*	060126	PALMDALE, CITY OF	060144	TEMPLE CITY, CITY OF	060653
BURBANK, CITY OF	065018	INDUSTRY, CITY OF	065035	PALOS VERDES ESTATES, CITY OF	060145	TORRANCE, CITY OF	060165
CALABASAS, CITY OF	060749	INGLEWOOD, CITY OF*	065036	PARAMOUNT, CITY OF	065049	VERNON, CITY OF*	060166
CARSON, CITY OF	060107	IRWINDALE, CITY OF*	060129	PASADENA, CITY OF	065050	WALNUT, CITY OF	065069
CERRITOS, CITY OF	060108	LA CANADA FLINTRIDGE, CITY OF	060669	PICO RIVERA, CITY OF	060148	WEST COVINA, CITY OF	060666
CLAREMONT, CITY OF	060109	LA HABRA HEIGHTS, CITY OF	060701	POMONA, CITY OF	060149	WEST HOLLYWOOD, CITY OF	060720
COMMERCE, CITY OF	060110	LA MIRADA, CITY OF	060131	RANCHO PALOS VERDES, CITY OF	060464	WESTLAKE VILLAGE, CITY OF	060744
COMPTON, CITY OF	060111	LA PUENTE, CITY OF*	065039	REDONDO BEACH, CITY OF	060150	WHITTIER, CITY OF	060169
COVINA, CITY OF	065024	LA VERNE, CITY OF	060133	ROLLING HILLS ESTATES, CITY OF*	065054		
CUDAHY, CITY OF	060657	LAKEWOOD, CITY OF	060130	ROLLING HILLS, CITY OF	060151		
CULVER CITY, CITY OF	060114	LANCASTER, CITY OF	060672	ROSEMEAD, CITY OF	060153		

*Non-floodprone community

REVISED
January 6, 2016

Federal Emergency Management Agency

FLOOD INSURANCE STUDY NUMBER
06037CV003B



**NOTICE TO
FLOOD INSURANCE STUDY USERS**

Communities participating in the National Flood Insurance Program have established repositories of flood hazard data for floodplain management and flood insurance purposes. This Flood Insurance Study (FIS) may not contain all data available within the repository. It is advisable to contact the community repository for any additional data.

Part or all of this FIS may be revised and republished at any time. In addition, part of this FIS may be revised by the Letter of Map Revision process, which does not involve republication or redistribution of the FIS. It is, therefore, the responsibility of the user to consult with community officials and to check the community repository to obtain the most current FIS components.

Initial Countywide FIS Effective Date: September 26, 2008

Revised Countywide FIS Date: January 6, 2016

TABLE OF CONTENTS

VOLUME 1—January 6, 2016

	<u>Page</u>
1.0 INTRODUCTION	1
1.1 Purpose of Study.....	1
1.2 Authority and Acknowledgments	2
1.3 Coordination.....	5
2.0 AREA STUDIED	20
2.1 Scope of Study.....	20
2.2 Community Description.....	43
2.3 Principal Flood Problems	76
2.4 Flood Protection Measures.....	94
3.0 ENGINEERING METHODS.....	106
3.1 Hydrologic Analyses.....	106
3.1.1 Methods for Flooding Sources with New or Revised Analyses in Current Study.....	106
3.1.2 Methods for Flooding Sources Incorporated from Previous Studies	145
3.2 Hydraulic Analyses.....	163
3.2.1 Methods for Flooding Sources with New or Revised Analyses in Current Study.....	167
3.2.2 Methods for Flooding Sources Incorporated from Previous Studies	168
3.3 Vertical Datum	204
4.0 FLOODPLAIN MANAGEMENT APPLICATIONS.....	206
4.1 Floodplain Boundaries	207
4.2 Floodways	207
5.0 INSURANCE APPLICATIONS.....	212
6.0 FLOOD INSURANCE RATE MAP.....	220
7.0 OTHER STUDIES.....	229
8.0 LOCATION OF DATA	232
9.0 BIBLIOGRAPHY AND REFERENCES	232
10.0 REVISION DESCRIPTIONS.....	245
10.1 Revision (Revised January 6, 2016)	245

TABLE OF CONTENTS (CONTINUED)

Figure 1. Floodway Schematic..... 211

TABLES

VOLUME 1

Table 1: Contacted Agencies 6
Table 2: Initial and Final CCO Meetings..... 17
Table 3: Flooding Sources Studied by Detailed Methods..... 33
Table 4: Flooding Sources Studied by Approximate Methods 34
Table 5: Letters of Map Change 38

VOLUME 2

Table 6: Summary of Peak Discharges 107
Table 7: Summary of Breakout Discharges 140
Table 8: Summary of Elevations..... 142
Table 9: Summary of Inflow Volumes 163
Table 10: Summary of Roughness Coefficients..... 165
Table 11: Summary of Elevations for Wave Runup and Wave Setup..... 193
Table 12: List of Levees Requiring Flood Hazard Revisions 201
Table 13: List of Certified and Accredited Levees 203
Table 14: Stream Conversion Factors..... 204
Table 15: Floodway Data..... 214
Table 16: Community Map History 221

TABLE OF CONTENTS (CONTINUED)

EXHIBITS

VOLUME 3

Exhibit 1 – Flood Profiles

Amargosa Creek	01P-03P
Anaverde Creek	04P-06P
Avalon Canyon	07P-10P
Big Rock Wash	11P-12P
Cheseboro Creek	13P-15P
Cold Creek	16P-21P
Dark Canyon	22P-23P
Dry Canyon	24P-33P
Escondido Canyon	34P-39P
Flow Along Empire Avenue	40P
Flowline No. 1	41P
Garapito Creek	42P-44P
Hacienda Creek	45P
Kagel Canyon	46P-57P
Lake Street Overflow	58P
La Mirada Creek	59P-62P
Las Flores Canyon	63P-66P
Las Virgenes Creek	67P-76P
INTENTIONALLY LEFT OUT	77P
Liberty Canyon	78P-79P
Lindero Canyon above confluence with Medea Creek	80P-81P
Lindero Canyon above Lake Lindero	82P-87P
Lindero Canyon spillway at Lindero	88P
Little Rock Wash - Profile A	89P-92P
Little Rock Wash - Profile B	93P
Little Rock Wash - Profile C	94P
Lobo Canyon	95P-98P
Lockheed Drain Channel	99P- 102P

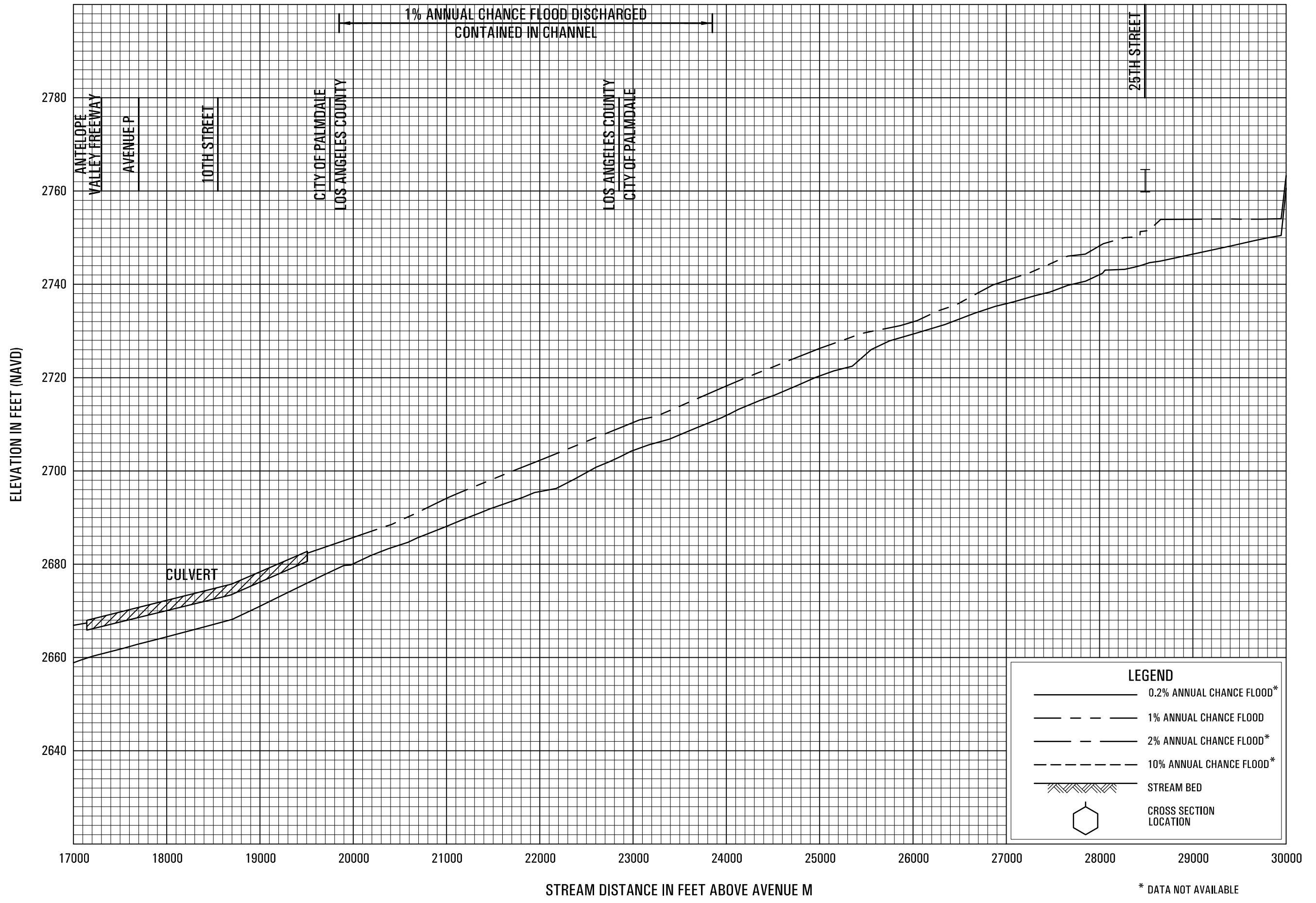
TABLE OF CONTENTS (Continued)

VOLUME 4

Exhibit 1 – Flood Profiles (continued)

Lopez Canyon Channel	103P-104P
Los Angeles River left overbank path 2	105P-108P
Los Angeles River right overbank path 1	109P-111P
Los Angeles River right overbank path 2	112P
Malibu Creek	113P-115P
Medea Creek	116P- 127P
Medea Creek (above Ventura Freeway)	128P-129P
Mill Creek	130P-134P
North Overflow (A)	135P
North Overflow (B)	136P
Old Topanga Canyon	137P-142P
Overflow Area of Lockheed Drain Channel	143P
Overflow Area of Lockheed Storm Drain	144P
Palo Comando Creek	145P-150P
Ramirez Canyon	151P-156P
Rio Hondo left overbank path 3	157P
Rio Hondo left overbank path 5	158P-159P
Rio Hondo left overbank path 6	160P
Rustic Canyon	161P-164P
Sand Canyon Creek	165P
Santa Maria Canyon	166P
Stokes Canyon	167P-170P
Topanga Canyon	171P-195P
Trancas Creek	196P
Triunfo Creek	197P-200P
Unnamed Canyon (Serra Retreat Area)	201P-202P
Upper Los Angeles River left overbank	203P
Weldon Canyon	204P-205P
Zuma Canyon	206P-213P
Unnamed Stream Main Reach	214P-219P
Unnamed Stream Tributary 1	220P-221P
Unnamed Stream Tributary 2	222P-224P

Exhibit 2 – Flood Insurance Rate Map Index (Published Separately)
Flood Insurance Rate Maps (Published Separately)



LEGEND

- 0.2% ANNUAL CHANCE FLOOD*
- - - 1% ANNUAL CHANCE FLOOD
- · - 2% ANNUAL CHANCE FLOOD*
- - - - 10% ANNUAL CHANCE FLOOD*
- ▨ STREAM BED
- ⬡ CROSS SECTION LOCATION

* DATA NOT AVAILABLE

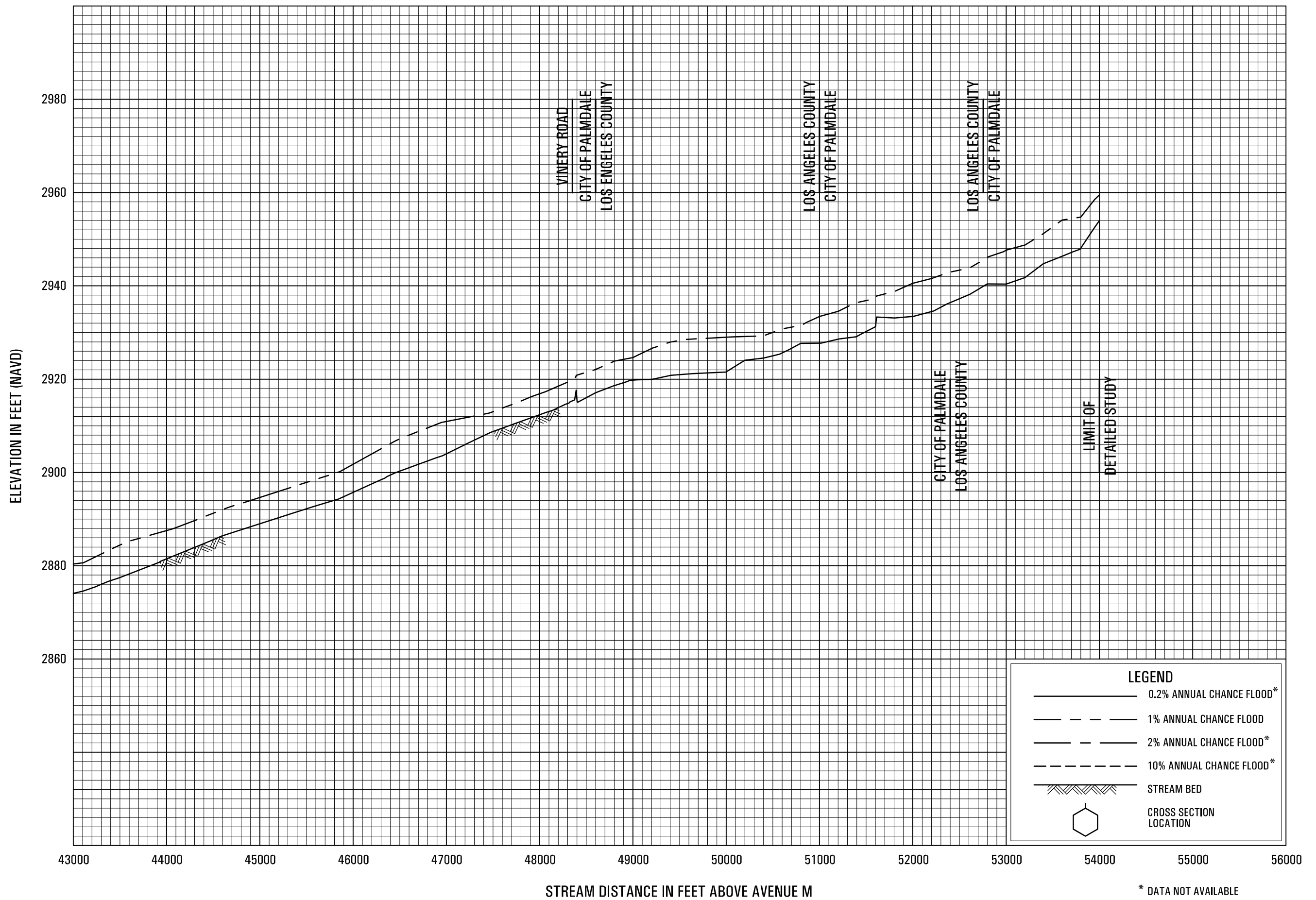
FLOOD PROFILES

AMARGOSA CREEK

FEDERAL EMERGENCY MANAGEMENT AGENCY

LOS ANGELES COUNTY, CA

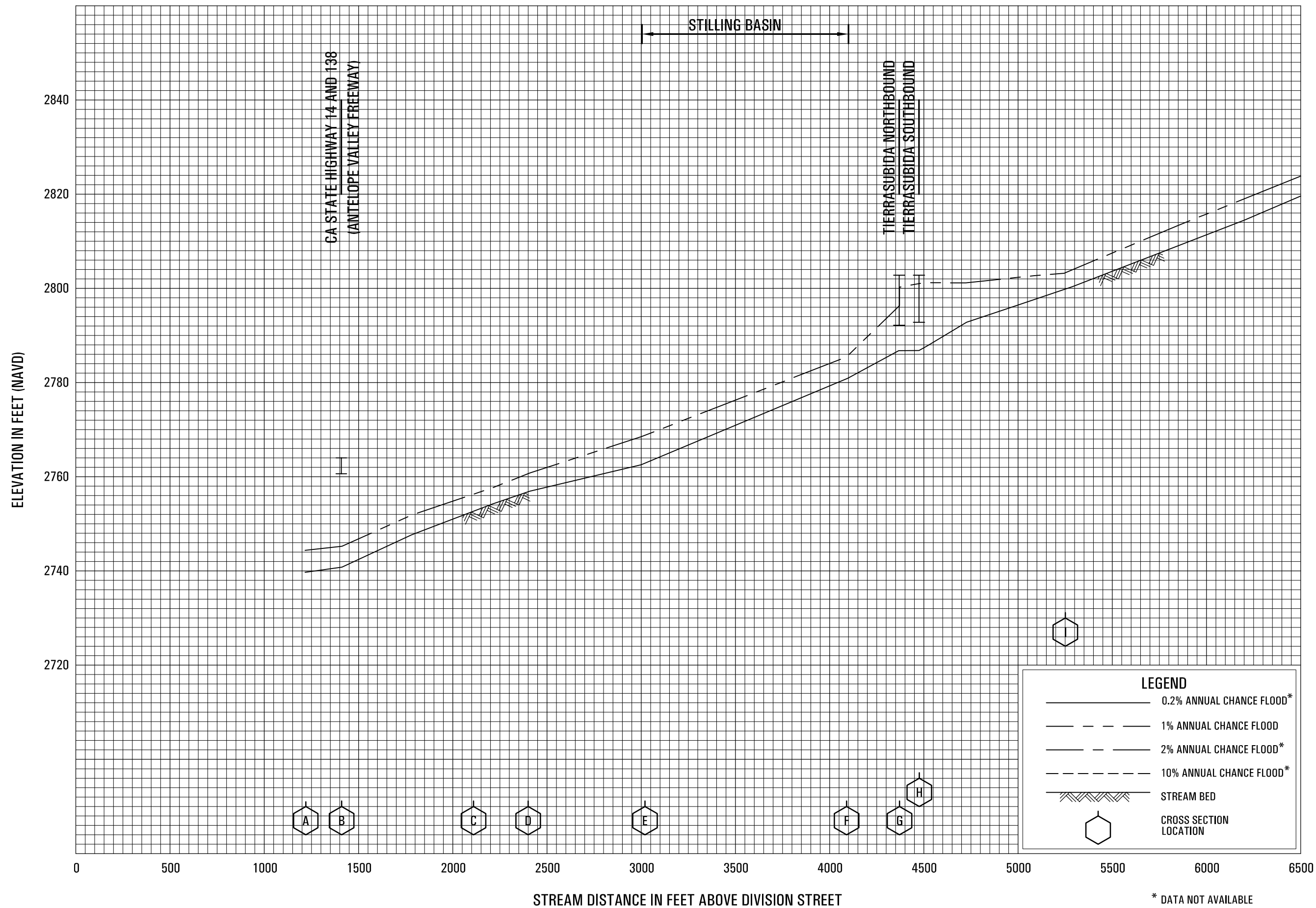
AND INCORPORATED AREAS



FLOOD PROFILES

AMARGOSA CREEK

**FEDERAL EMERGENCY MANAGEMENT AGENCY
LOS ANGELES COUNTY, CA
AND INCORPORATED AREAS**



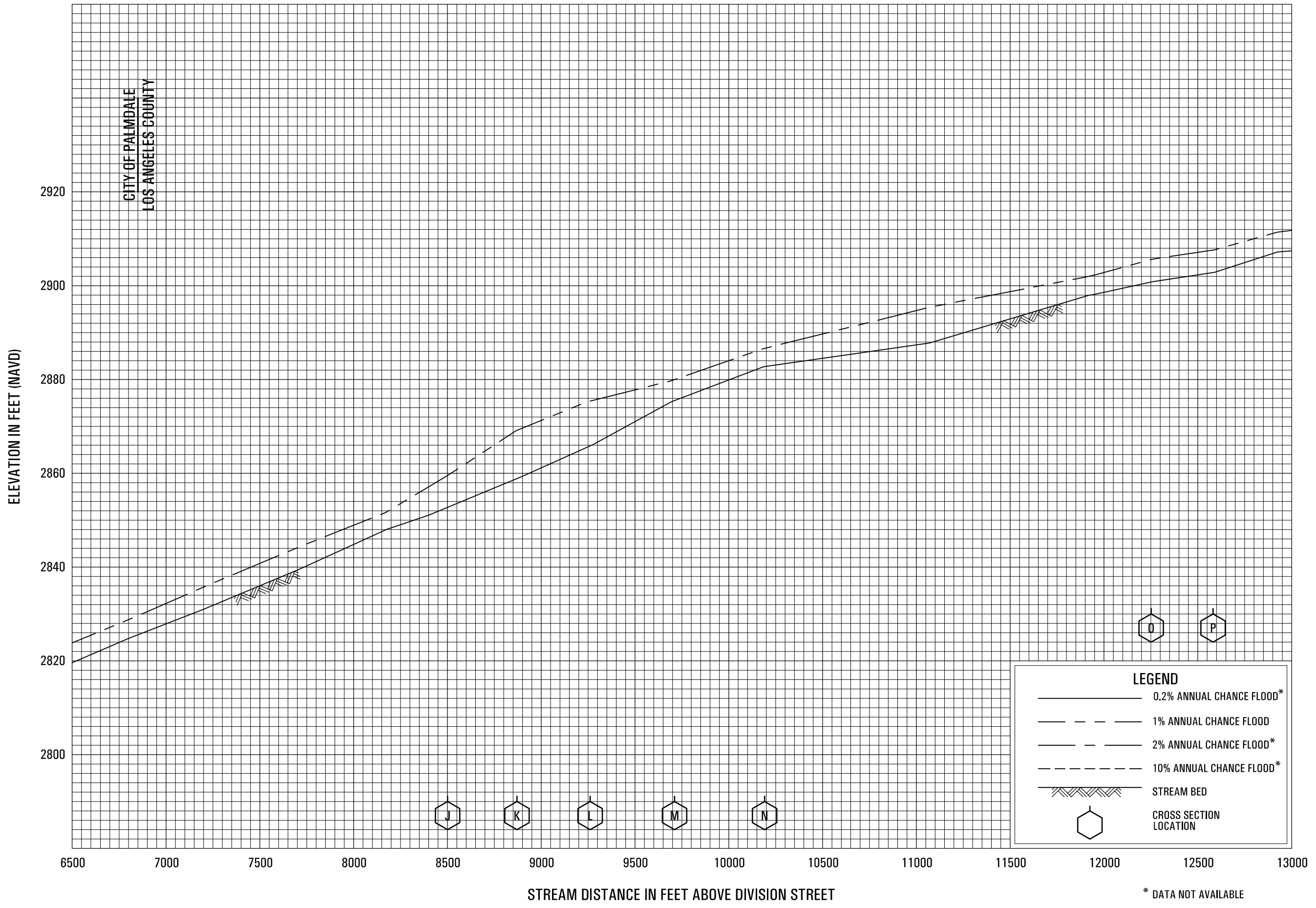
FLOOD PROFILES

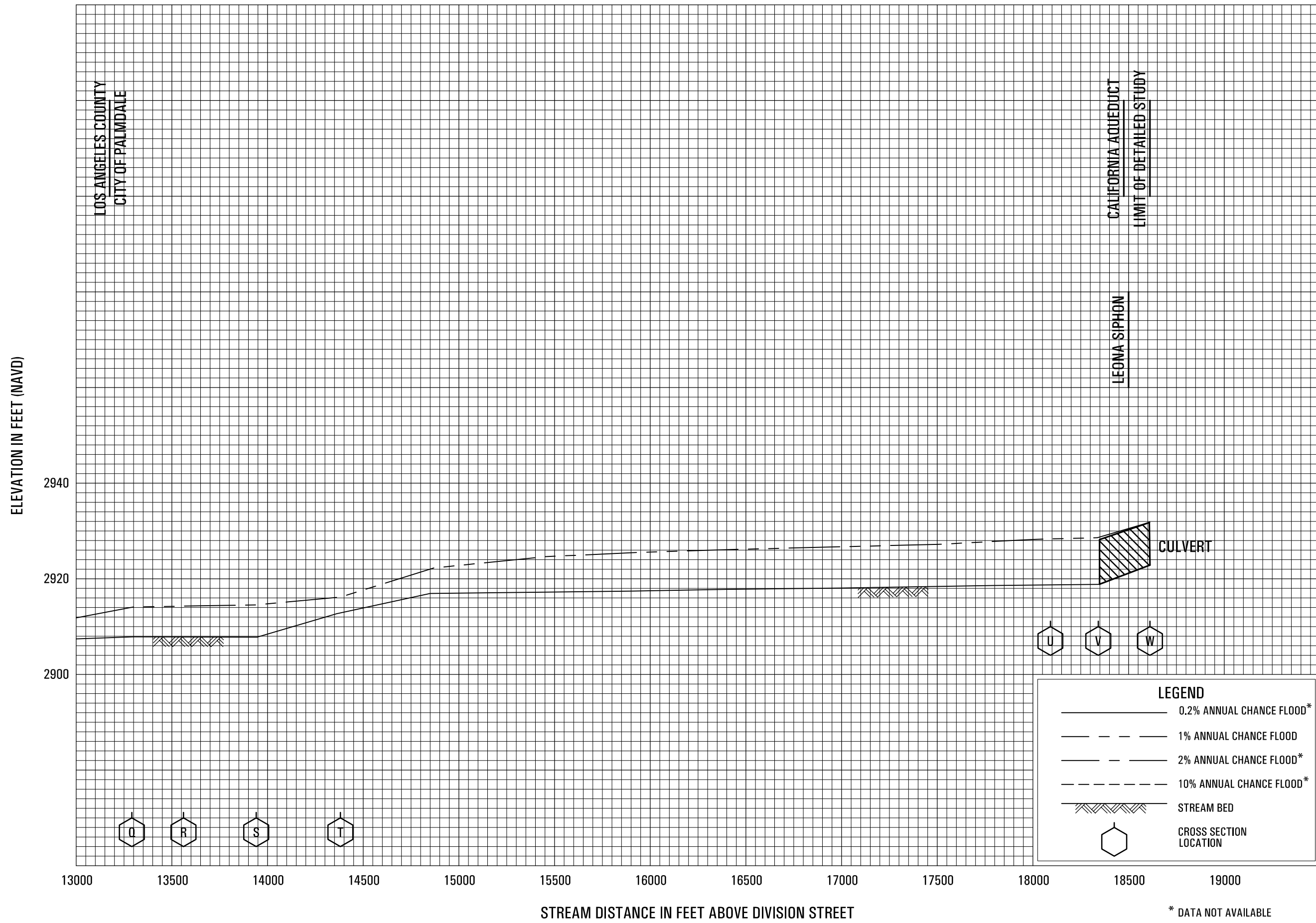
ANAVERDE CREEK

FEDERAL EMERGENCY MANAGEMENT AGENCY

LOS ANGELES COUNTY, CA
AND INCORPORATED AREAS

* DATA NOT AVAILABLE






* DATA NOT AVAILABLE

FLOOD PROFILES

ANAVERDE CREEK

FEDERAL EMERGENCY MANAGEMENT AGENCY

**LOS ANGELES COUNTY, CA
AND INCORPORATED AREAS**



LEGEND

- 0.2% ANNUAL CHANCE FLOOD
- - - 1% ANNUAL CHANCE FLOOD
- . - . 2% ANNUAL CHANCE FLOOD
- . - . 10% ANNUAL CHANCE FLOOD
- ▨ STREAM BED
- ⬡ CROSS SECTION LOCATION

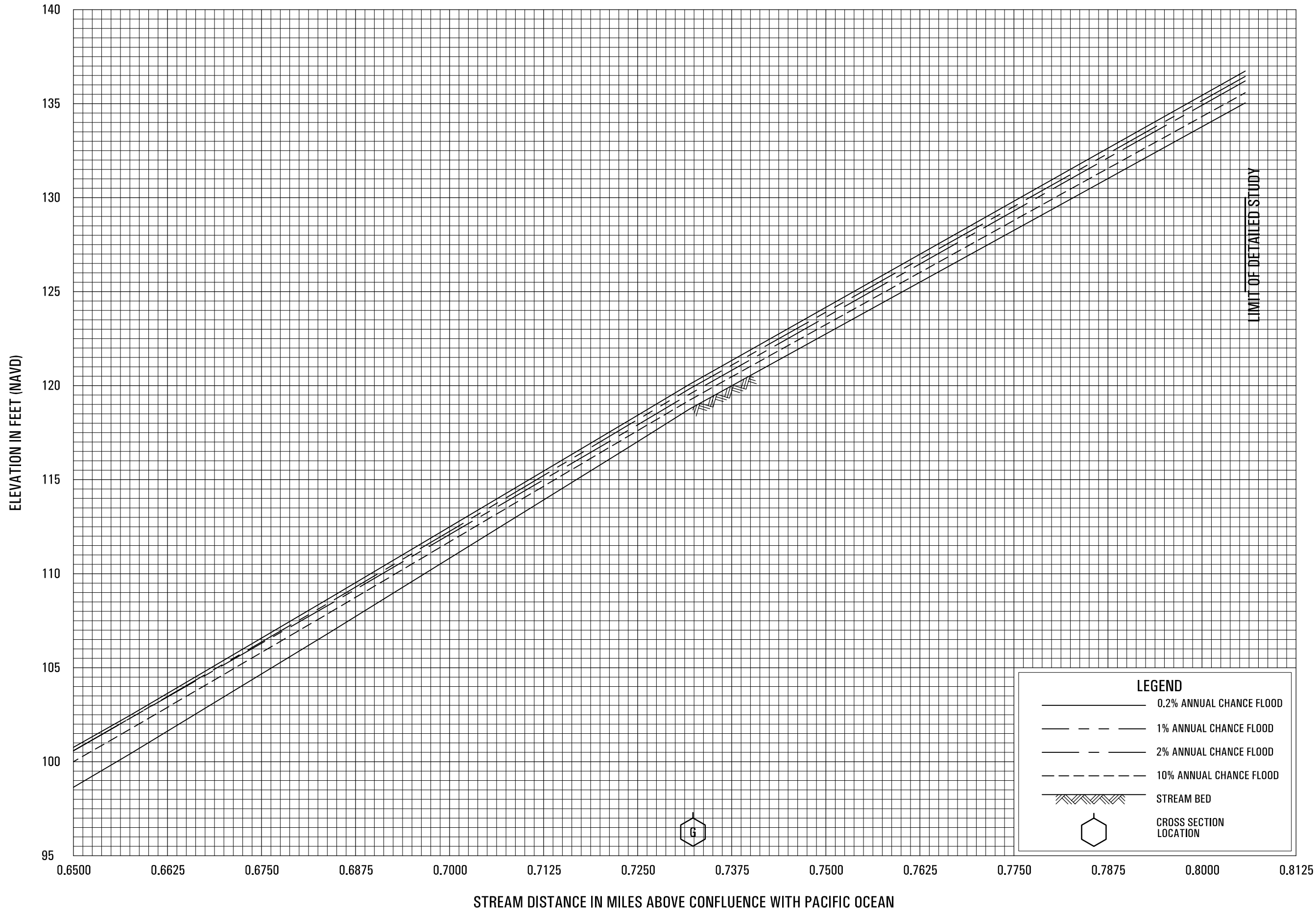
FLOOD PROFILES

AVALON CANYON

FEDERAL EMERGENCY MANAGEMENT AGENCY

LOS ANGELES COUNTY, CA
AND INCORPORATED AREAS

09P



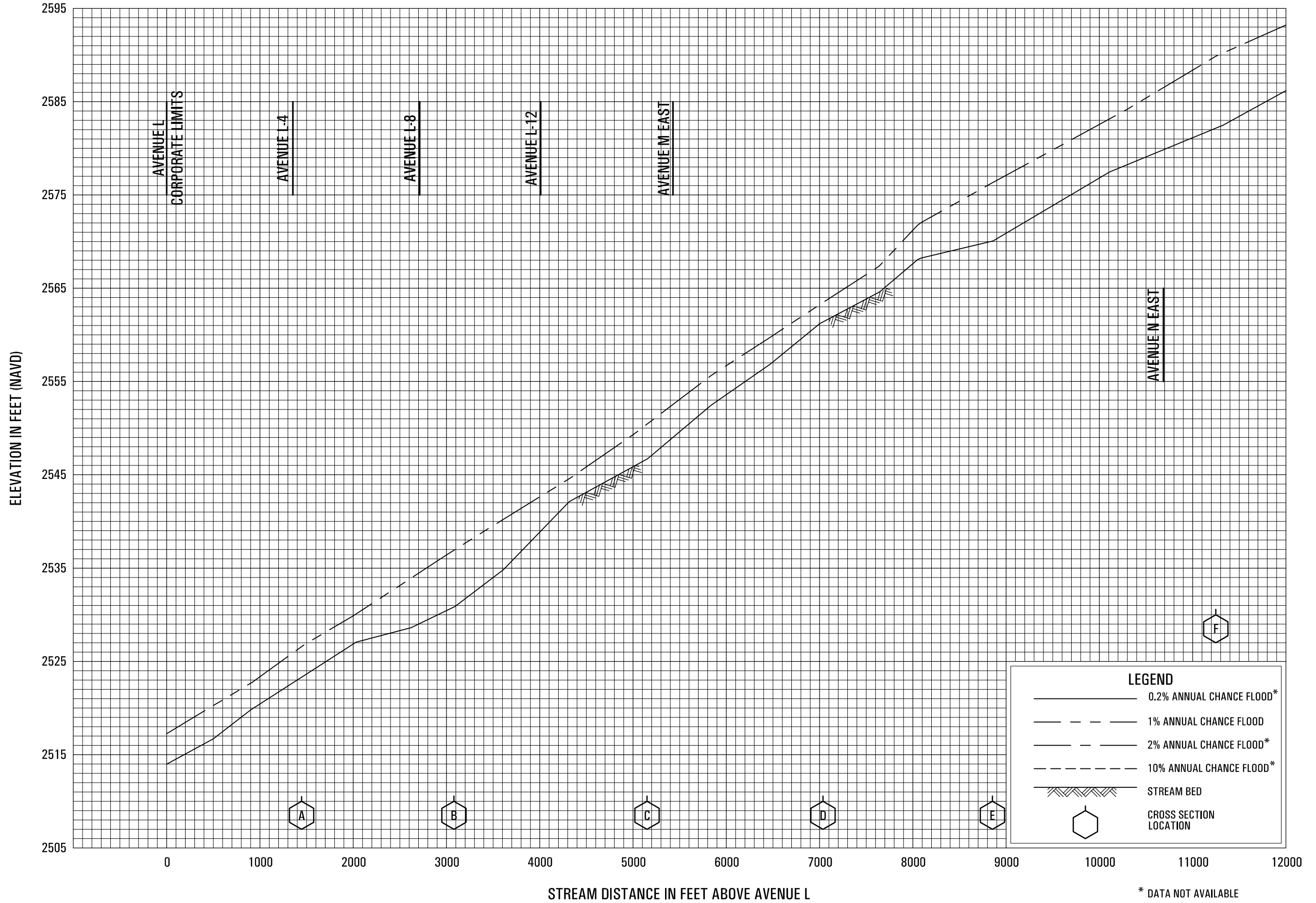
FLOOD PROFILES

AVALON CANYON

FEDERAL EMERGENCY MANAGEMENT AGENCY

LOS ANGELES COUNTY, CA


AND INCORPORATED AREAS



FLOOD PROFILES

BIG ROCK WASH

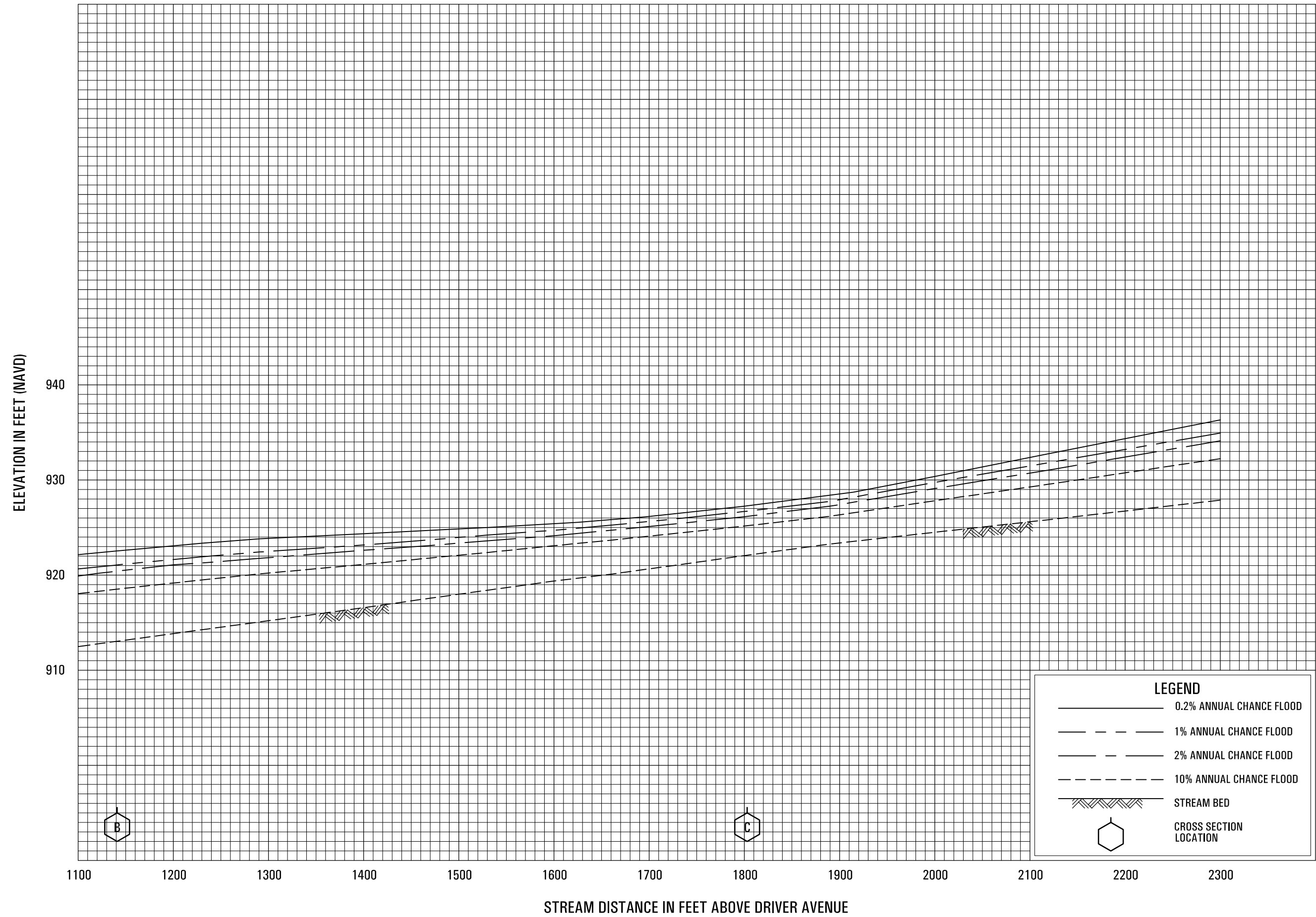
**FEDERAL EMERGENCY MANAGEMENT AGENCY
LOS ANGELES COUNTY, CA
AND INCORPORATED AREAS**



FLOOD PROFILES

CHESEBORO CREEK

FEDERAL EMERGENCY MANAGEMENT AGENCY
LOS ANGELES COUNTY, CA
AND INCORPORATED AREAS




FLOOD PROFILES

CHESEBORO CREEK

FEDERAL EMERGENCY MANAGEMENT AGENCY

LOS ANGELES COUNTY, CA

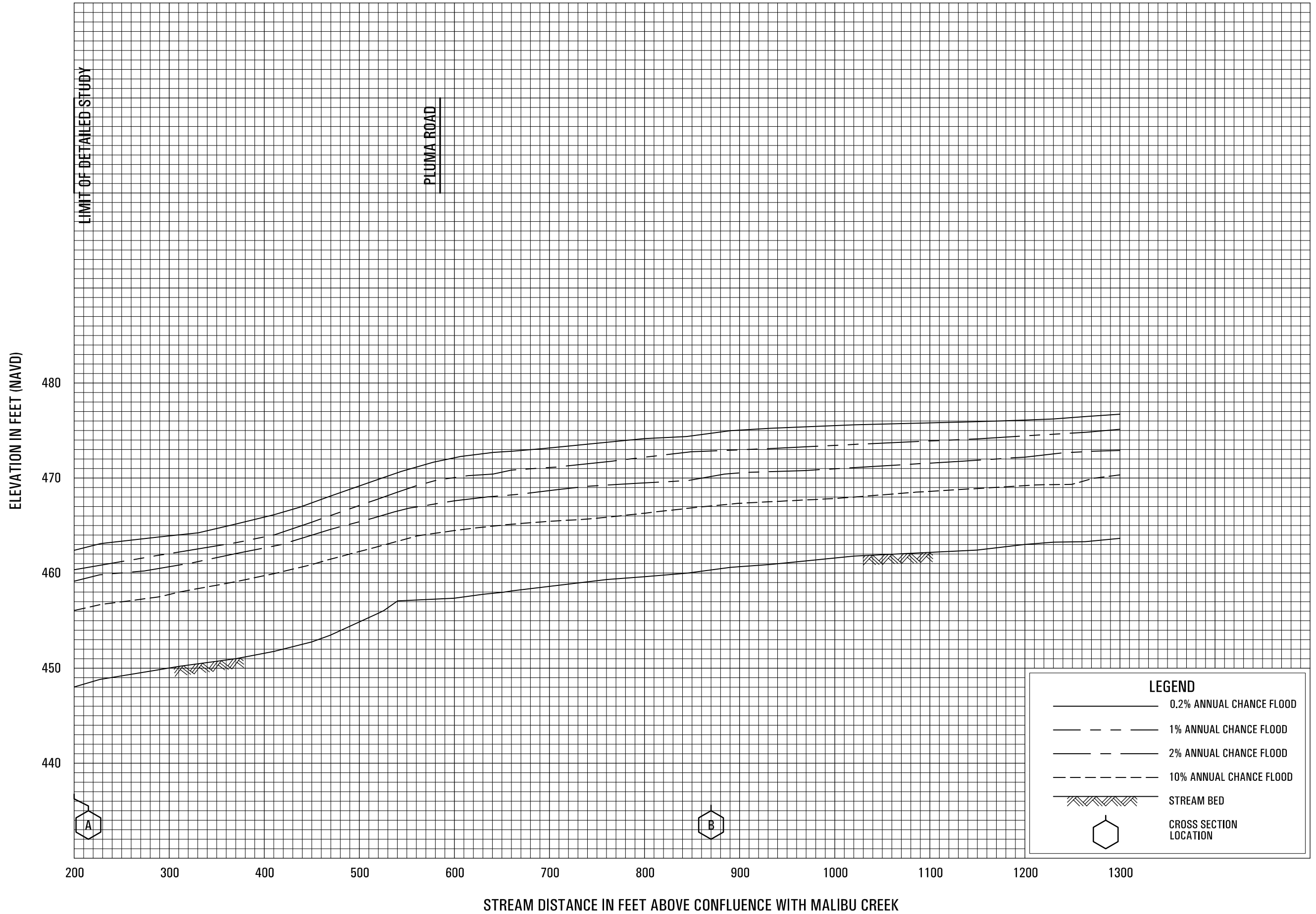
AND INCORPORATED AREAS



FLOOD PROFILES

CHESEBORO CREEK


**FEDERAL EMERGENCY MANAGEMENT AGENCY
LOS ANGELES COUNTY, CA
AND INCORPORATED AREAS**



FLOOD PROFILES

COLD CREEK

**FEDERAL EMERGENCY MANAGEMENT AGENCY
LOS ANGELES COUNTY, CA
AND INCORPORATED AREAS**



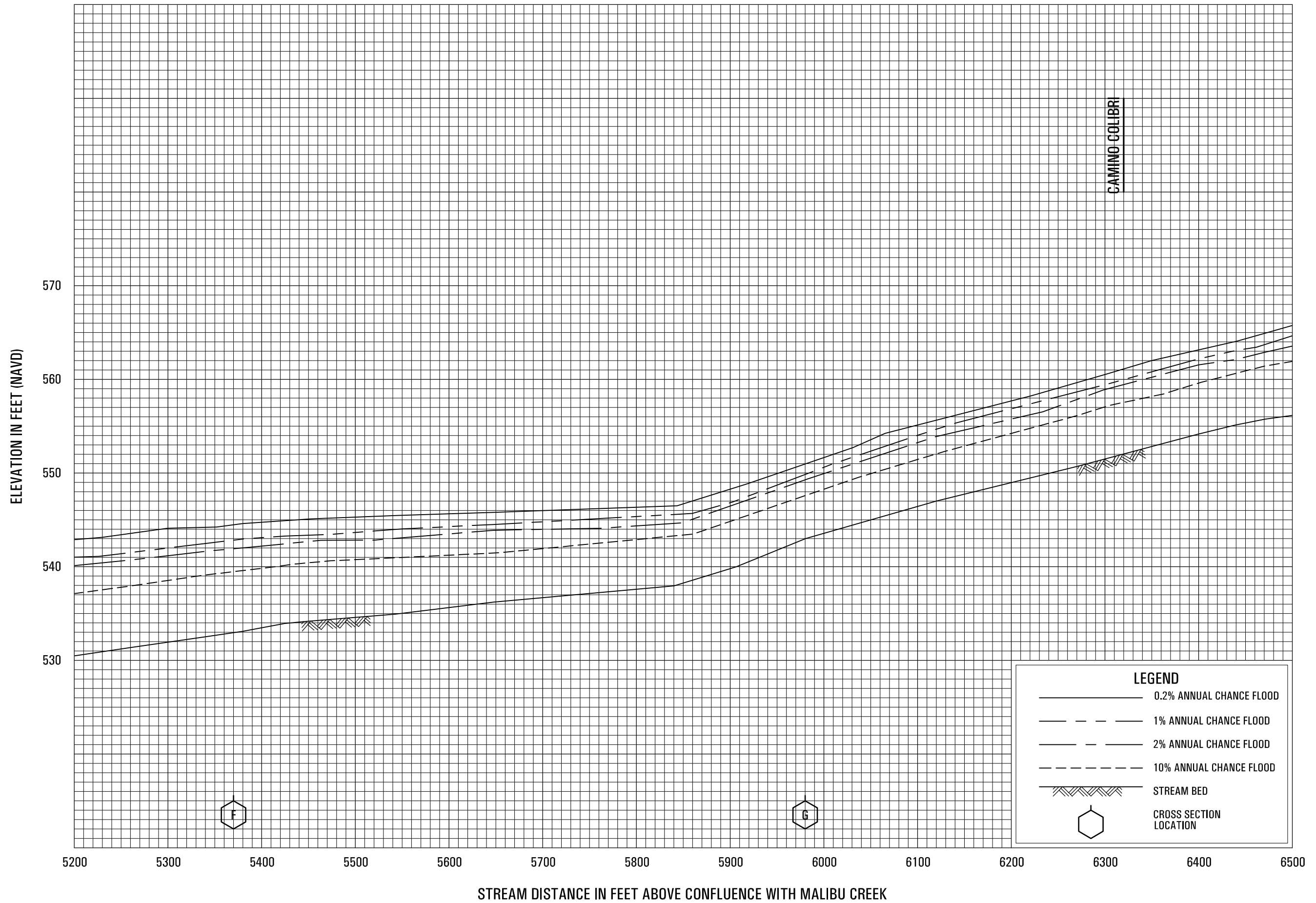
FLOOD PROFILES

COLD CREEK

FEDERAL EMERGENCY MANAGEMENT AGENCY

LOS ANGELES COUNTY, CA

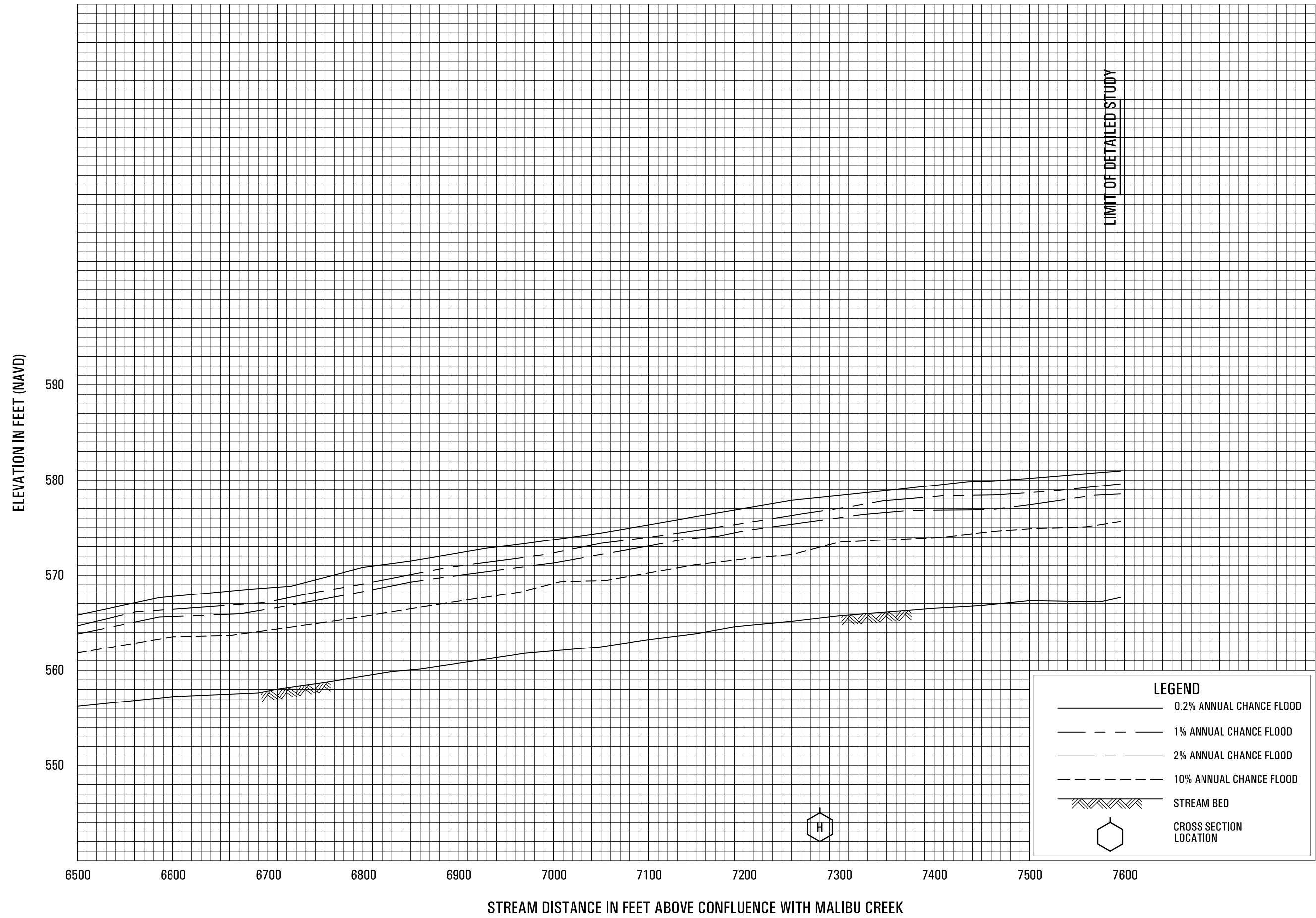
AND INCORPORATED AREAS



FLOOD PROFILES

COLD CREEK

**FEDERAL EMERGENCY MANAGEMENT AGENCY
LOS ANGELES COUNTY, CA
AND INCORPORATED AREAS**

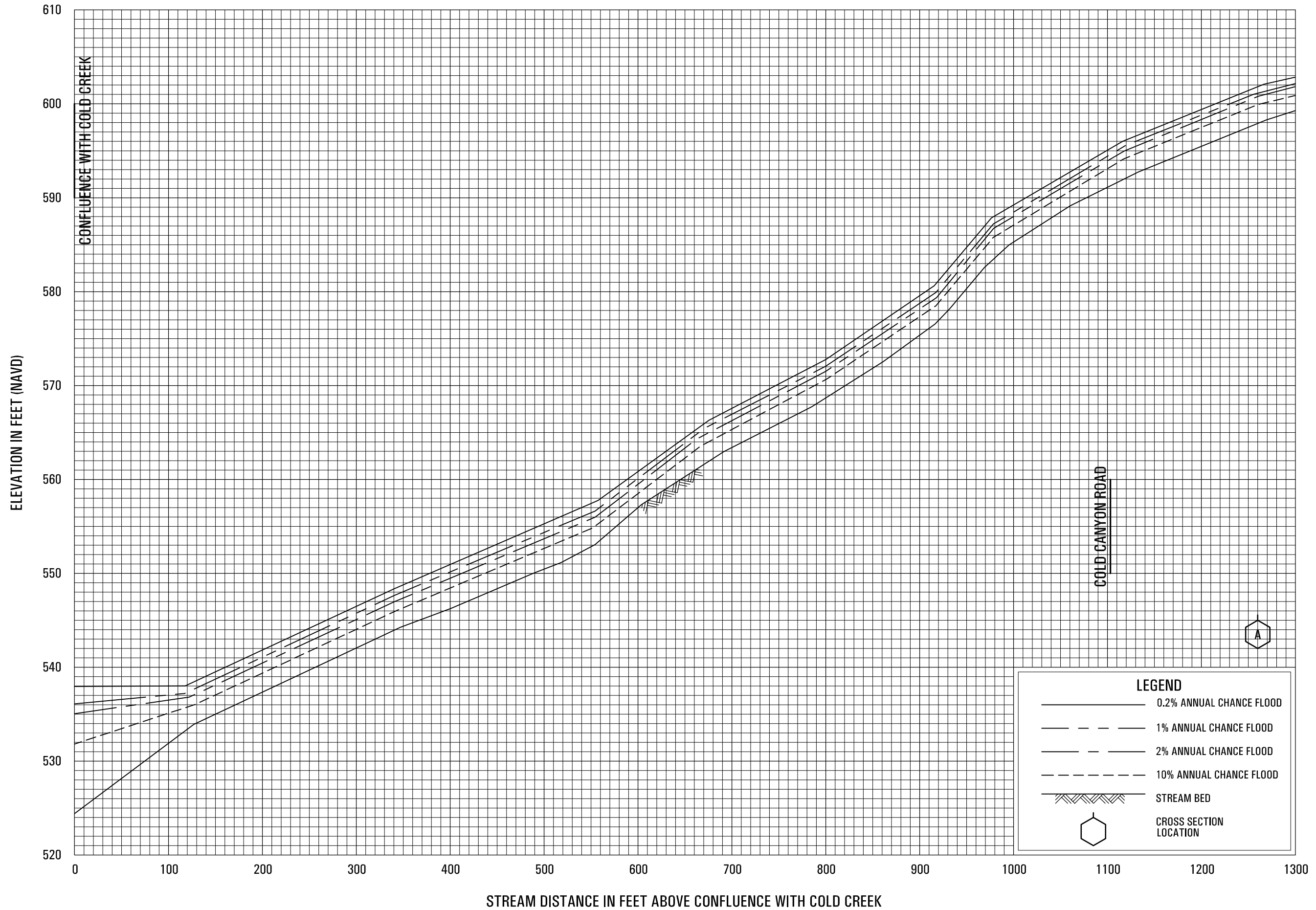


FLOOD PROFILES

COLD CREEK

FEDERAL EMERGENCY MANAGEMENT AGENCY

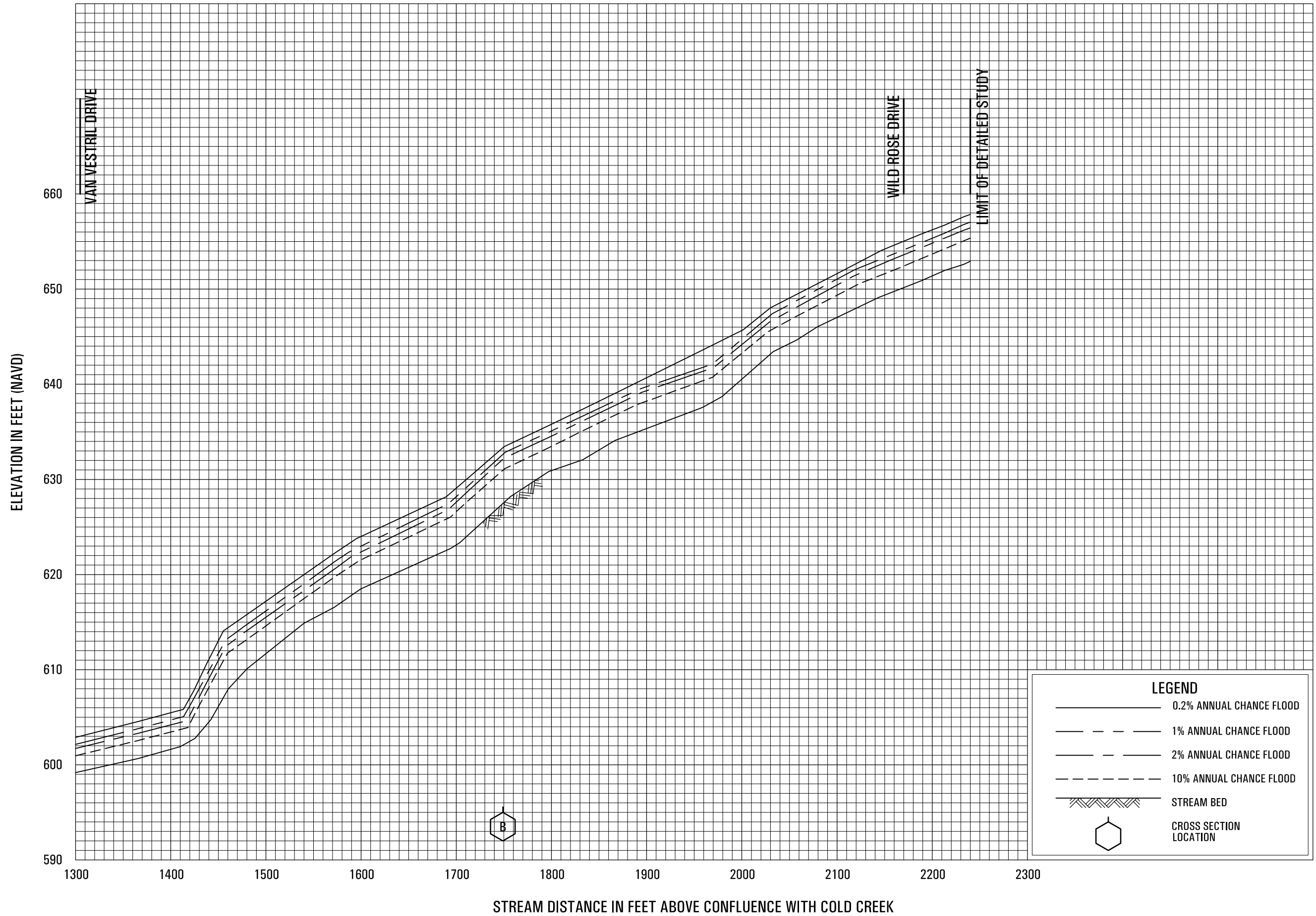
**LOS ANGELES COUNTY, CA
AND INCORPORATED AREAS**



FLOOD PROFILES

DARK CANYON

**FEDERAL EMERGENCY MANAGEMENT AGENCY
LOS ANGELES COUNTY, CA
AND INCORPORATED AREAS**



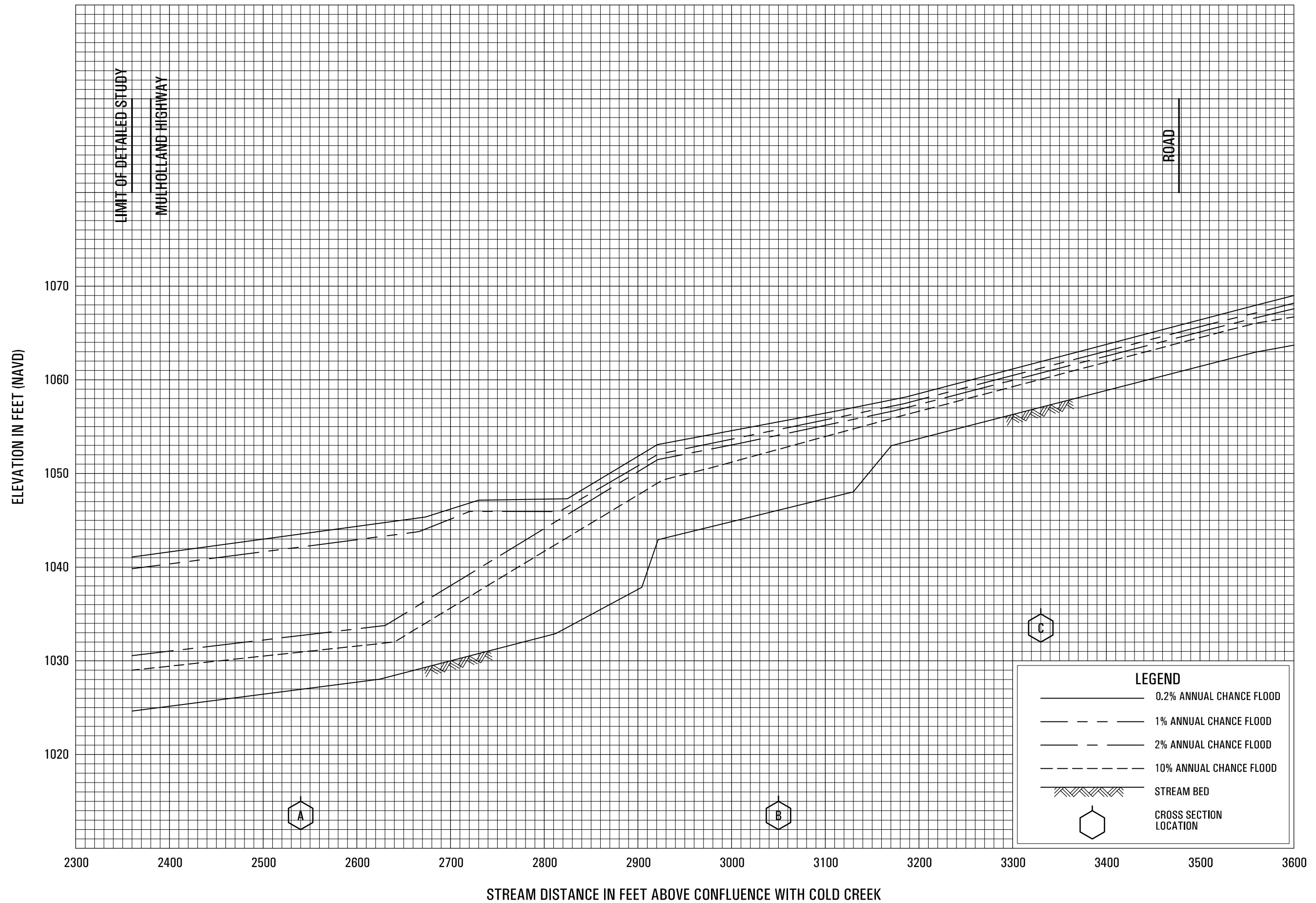
FLOOD PROFILES

DARK CANYON

FEDERAL EMERGENCY MANAGEMENT AGENCY

LOS ANGELES COUNTY, CA

AND INCORPORATED AREAS



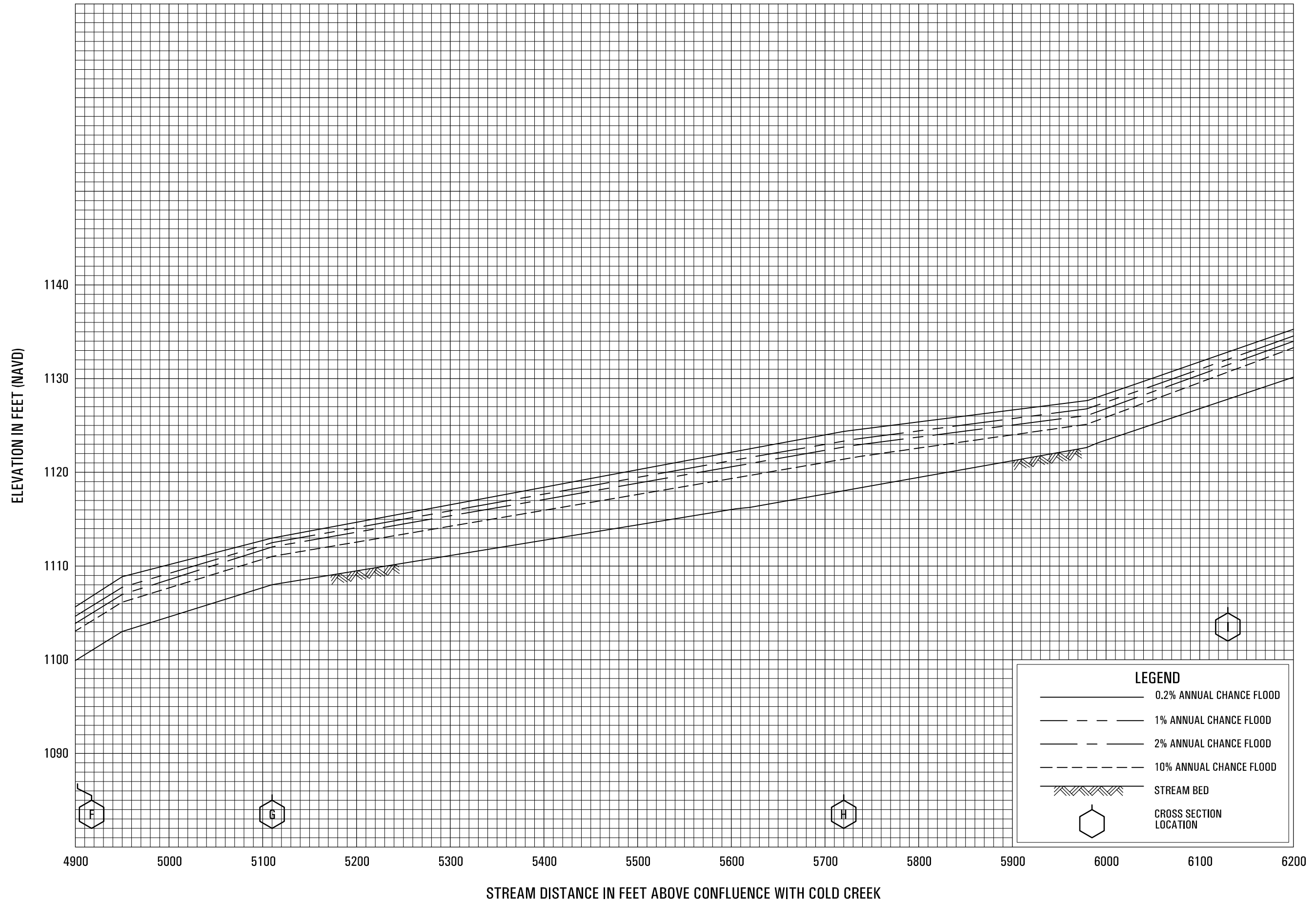
FLOOD PROFILES

DRY CANYON

FEDERAL EMERGENCY MANAGEMENT AGENCY

LOS ANGELES COUNTY, CA

AND INCORPORATED AREAS

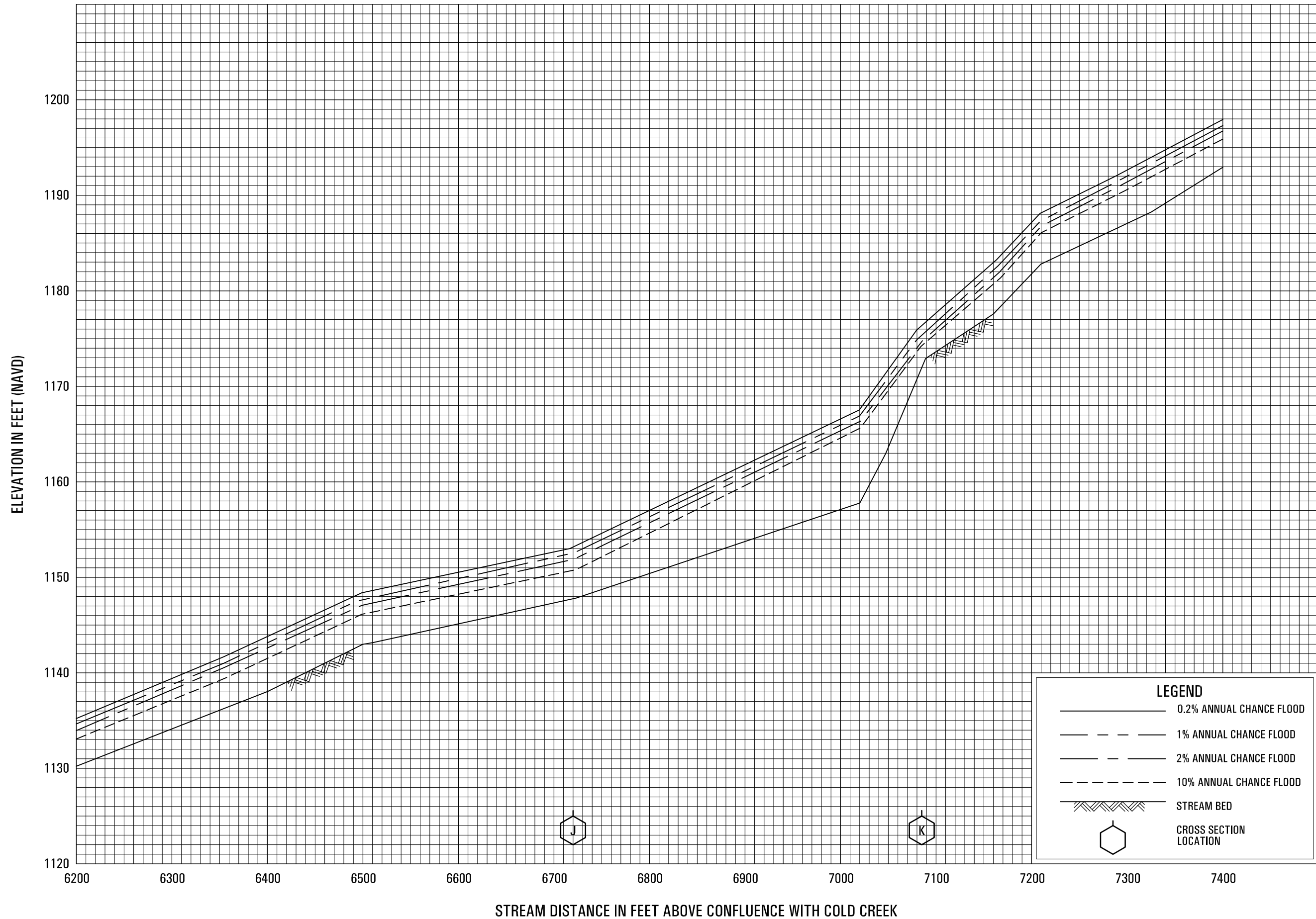


FLOOD PROFILES

DRY CANYON

FEDERAL EMERGENCY MANAGEMENT AGENCY

LOS ANGELES COUNTY, CA
AND INCORPORATED AREAS




FLOOD PROFILES

DRY CANYON

FEDERAL EMERGENCY MANAGEMENT AGENCY

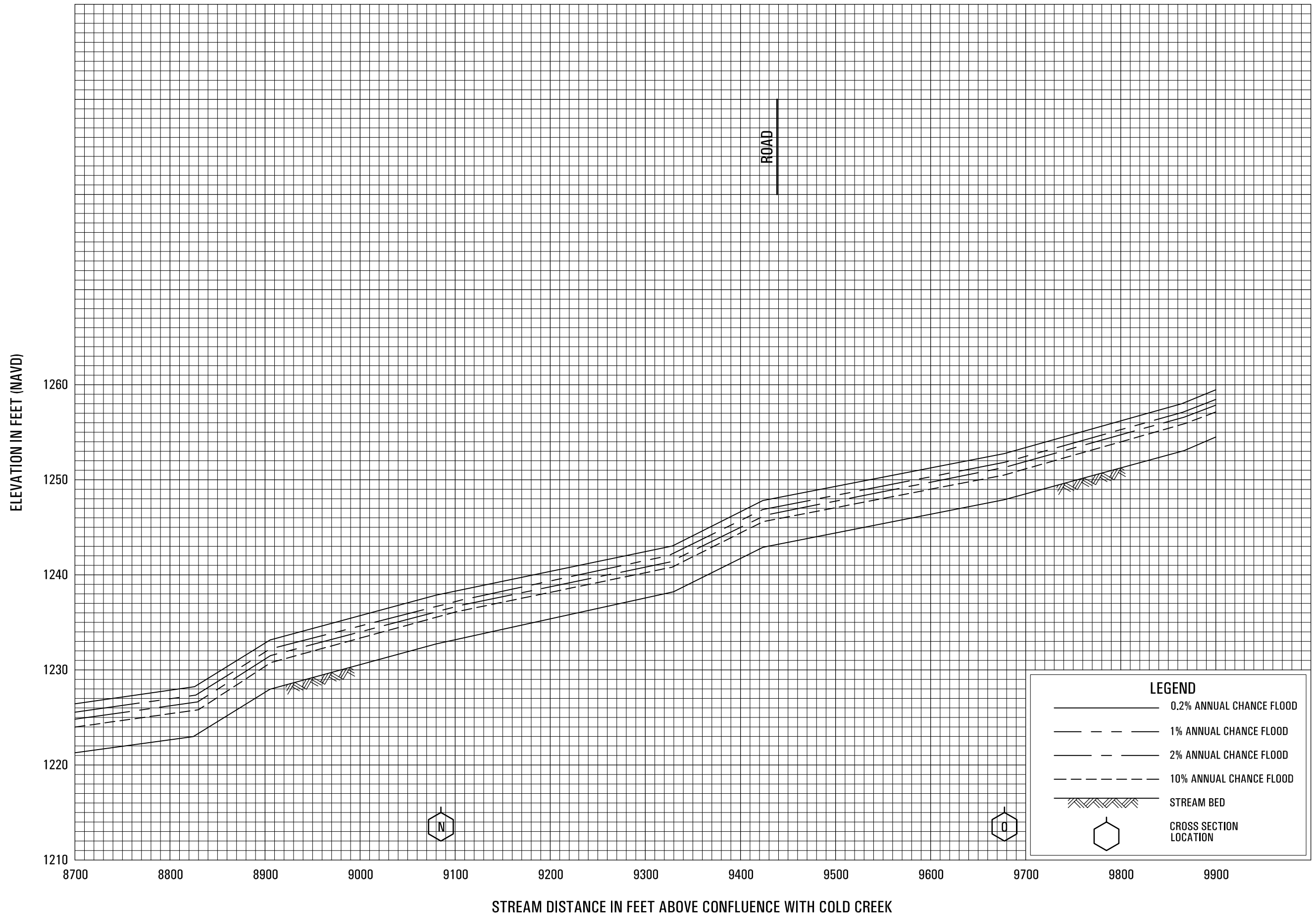
LOS ANGELES COUNTY, CA
AND INCORPORATED AREAS



FLOOD PROFILES

DRY CANYON

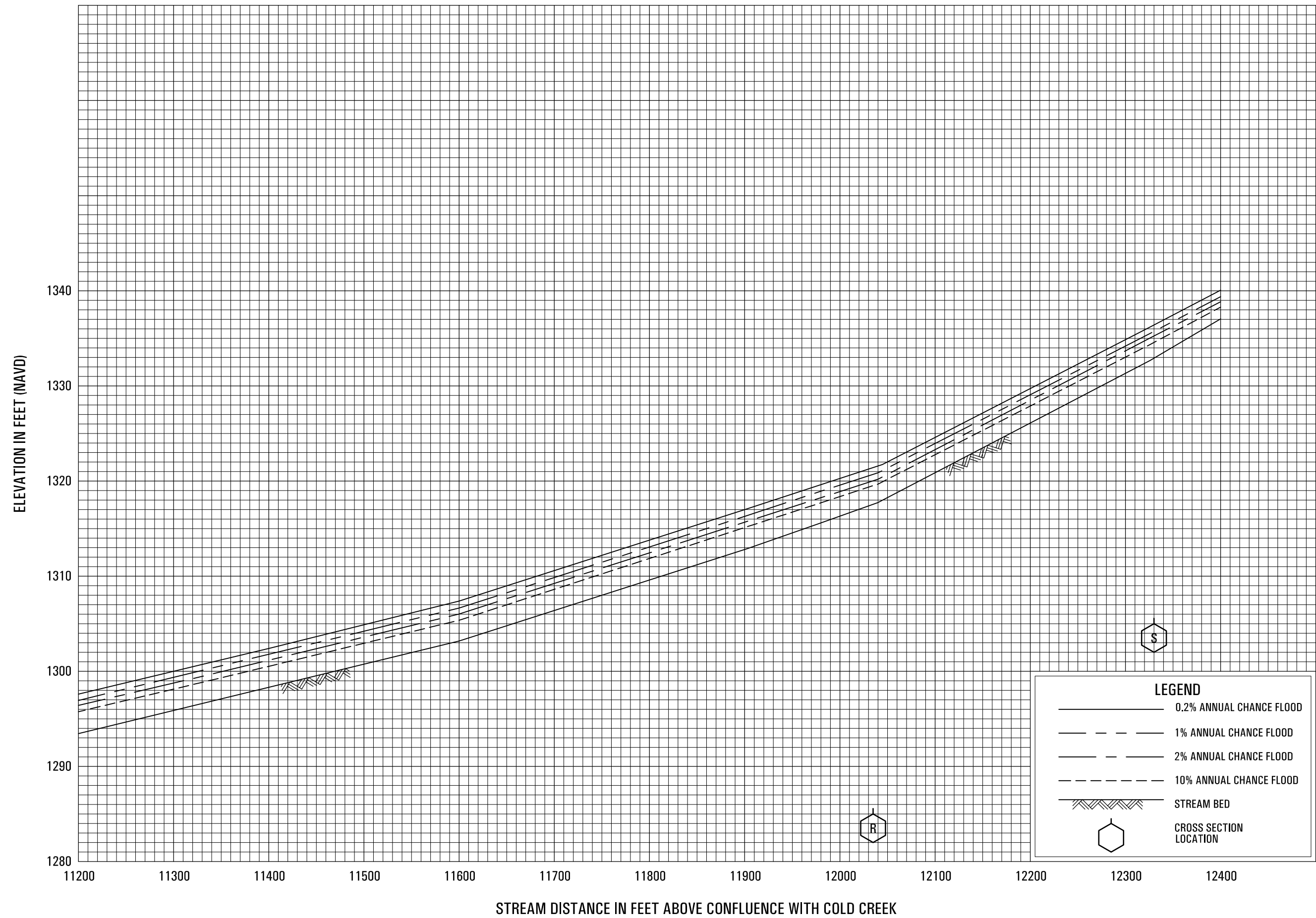
**FEDERAL EMERGENCY MANAGEMENT AGENCY
LOS ANGELES COUNTY, CA
AND INCORPORATED AREAS**



FLOOD PROFILES

DRY CANYON

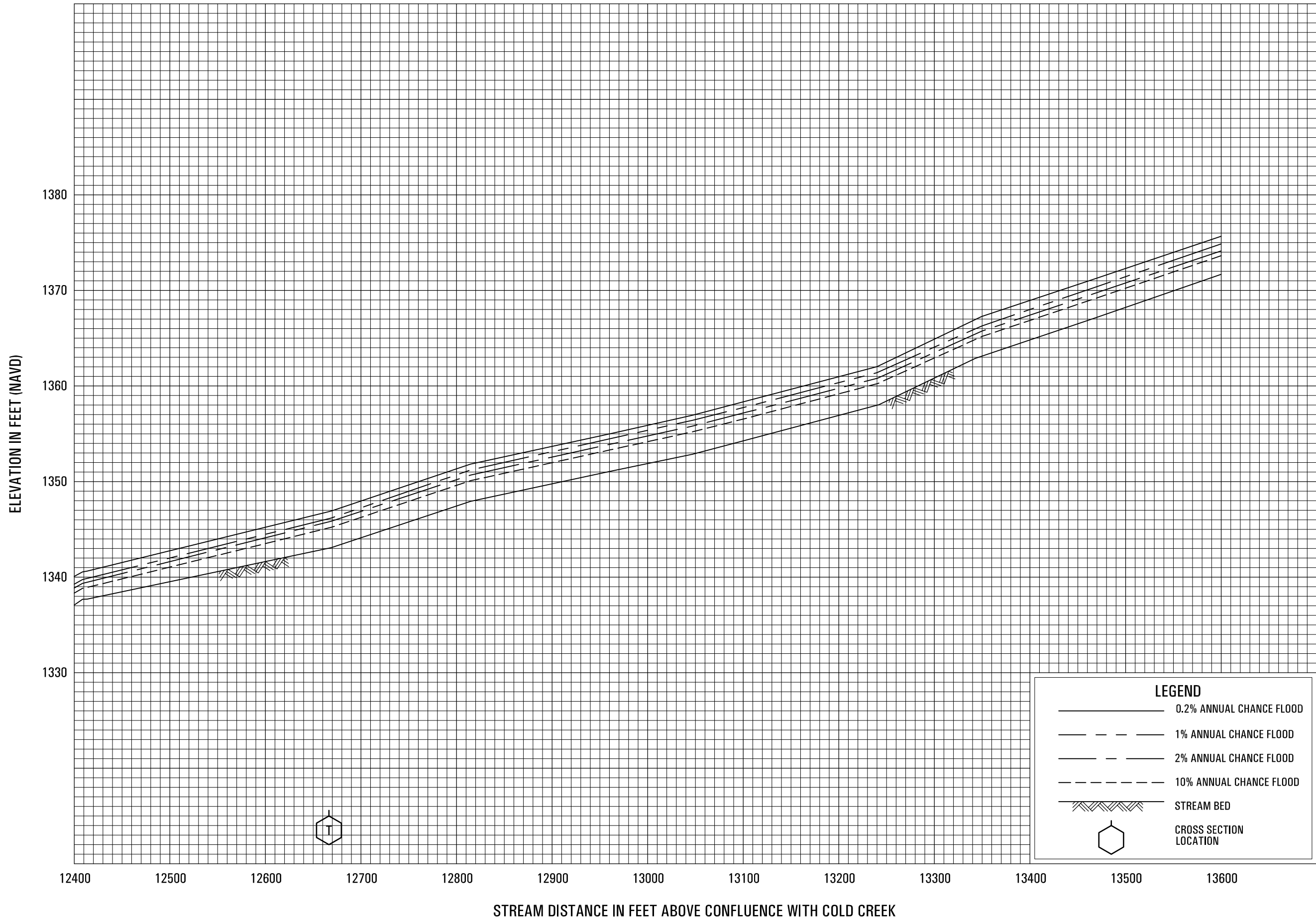
**FEDERAL EMERGENCY MANAGEMENT AGENCY
LOS ANGELES COUNTY, CA
AND INCORPORATED AREAS**



FLOOD PROFILES

DRY CANYON

**FEDERAL EMERGENCY MANAGEMENT AGENCY
LOS ANGELES COUNTY, CA
AND INCORPORATED AREAS**

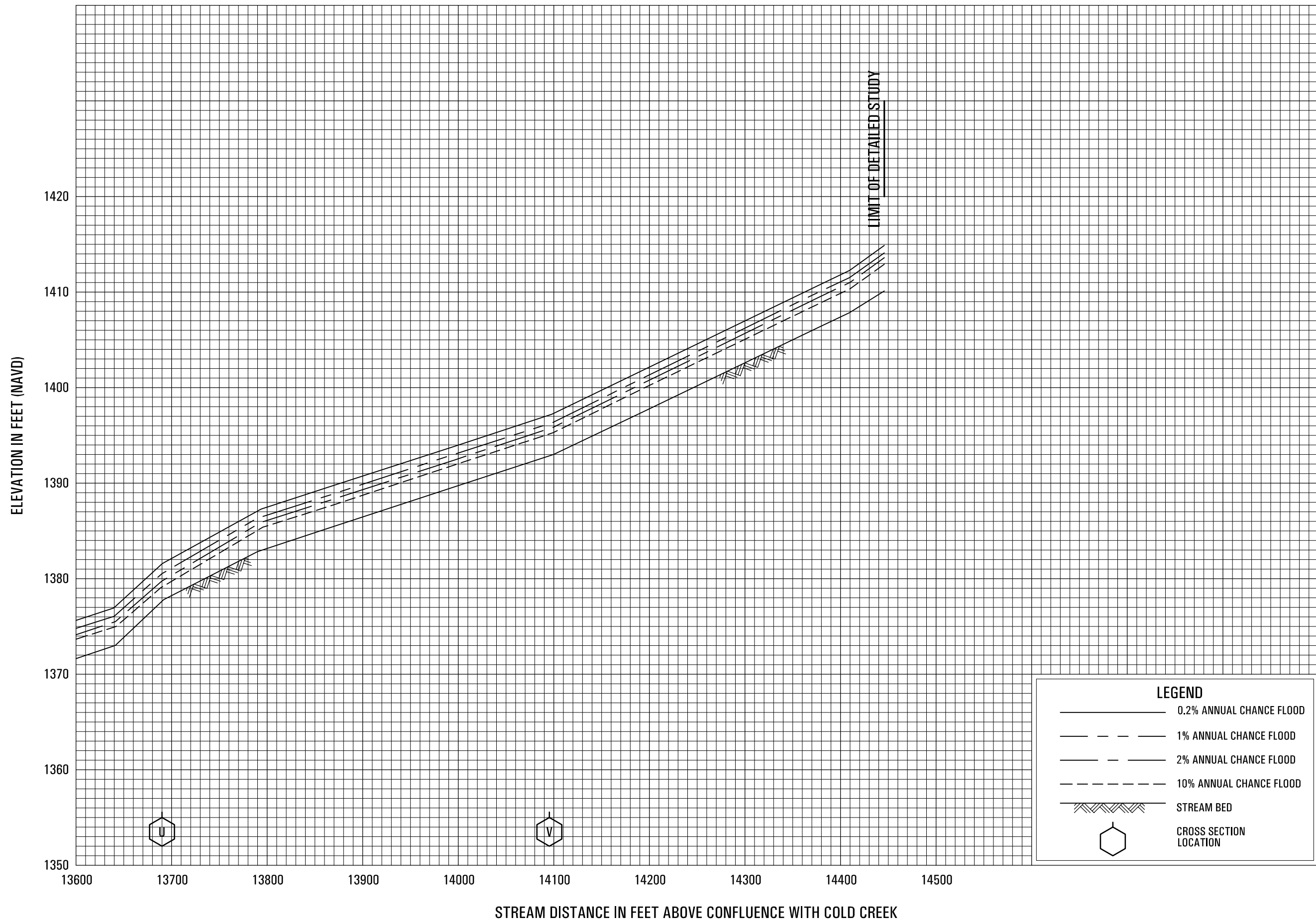


FLOOD PROFILES

DRY CANYON

FEDERAL EMERGENCY MANAGEMENT AGENCY

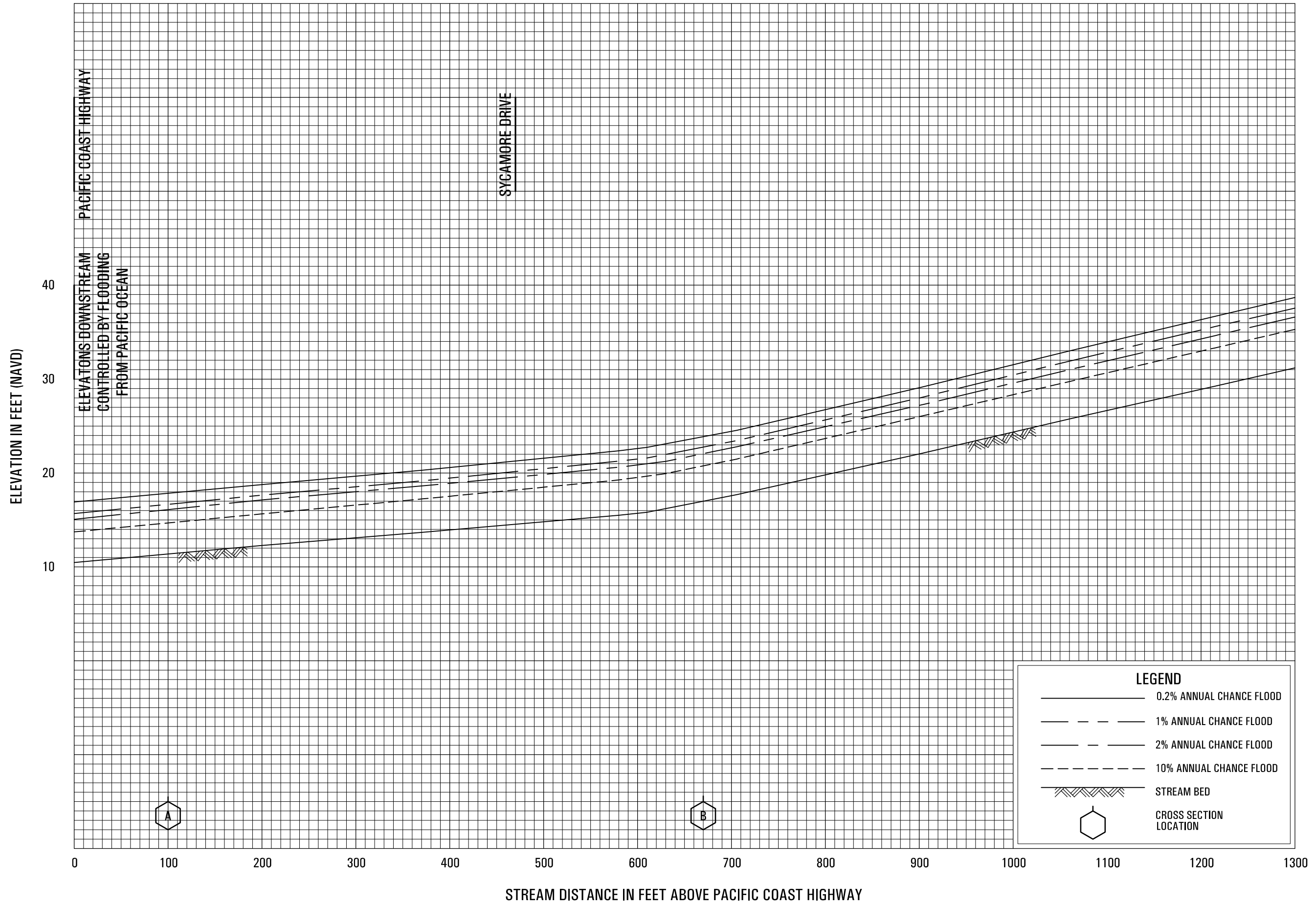
LOS ANGELES COUNTY, CA
AND INCORPORATED AREAS



FLOOD PROFILES

DRY CANYON

**FEDERAL EMERGENCY MANAGEMENT AGENCY
LOS ANGELES COUNTY, CA
AND INCORPORATED AREAS**

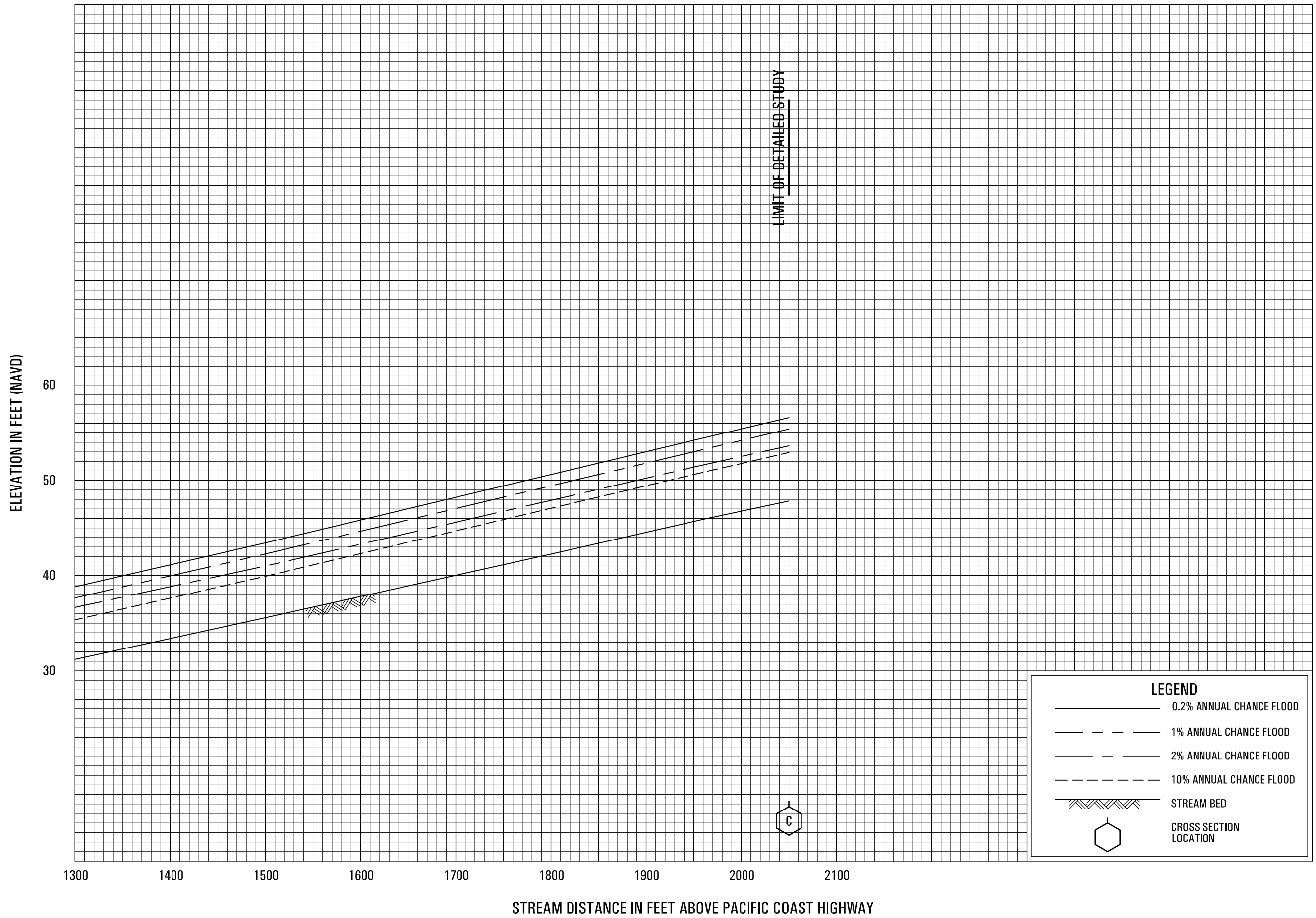


FLOOD PROFILES

ESCONDIDO CANYON

FEDERAL EMERGENCY MANAGEMENT AGENCY

LOS ANGELES COUNTY, CA
AND INCORPORATED AREAS



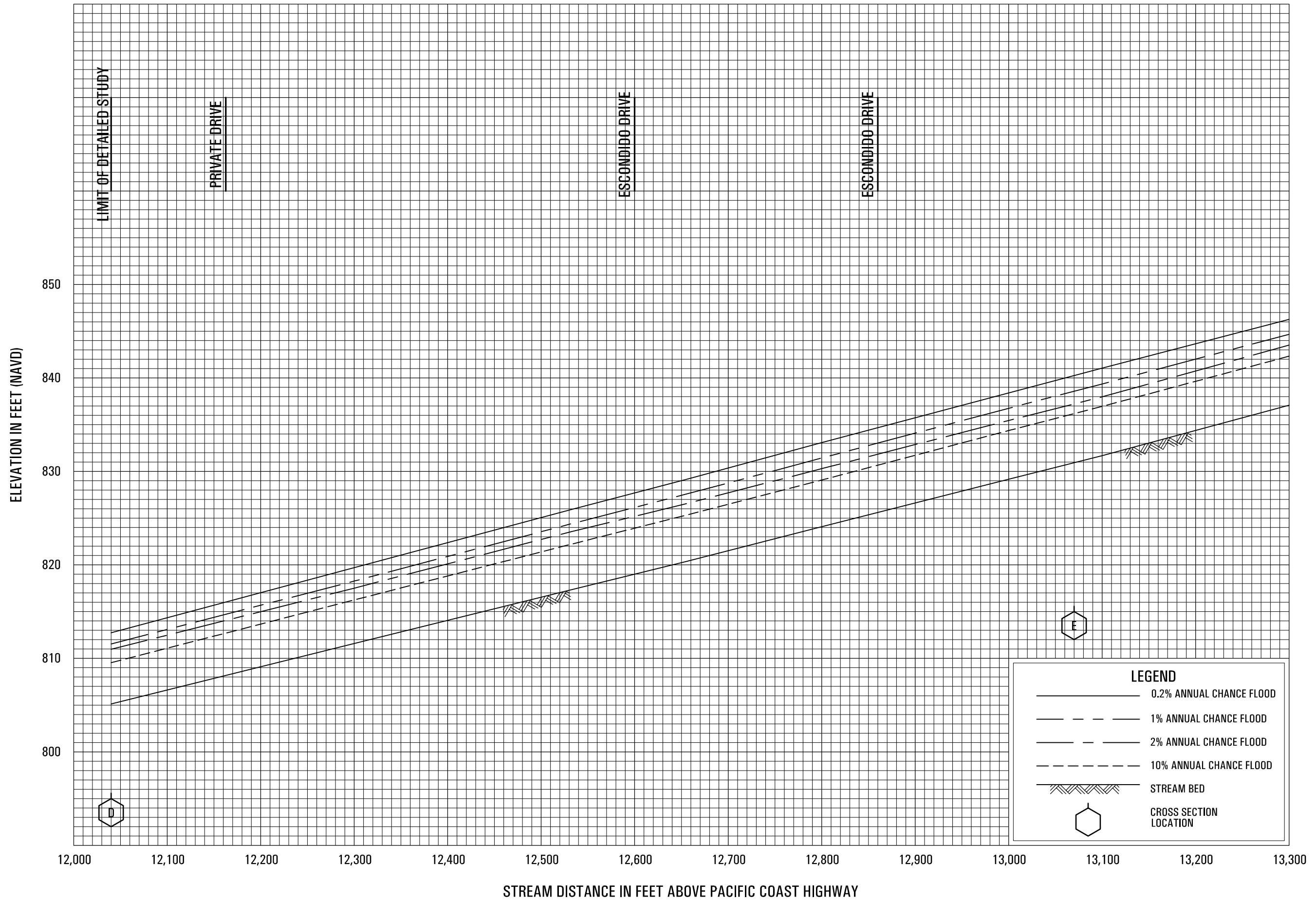
FLOOD PROFILES

ESCONDIDO CANYON

FEDERAL EMERGENCY MANAGEMENT AGENCY

LOS ANGELES COUNTY, CA

AND INCORPORATED AREAS




FLOOD PROFILES

ESCONDIDO CANYON

FEDERAL EMERGENCY MANAGEMENT AGENCY

LOS ANGELES COUNTY, CA


AND INCORPORATED AREAS

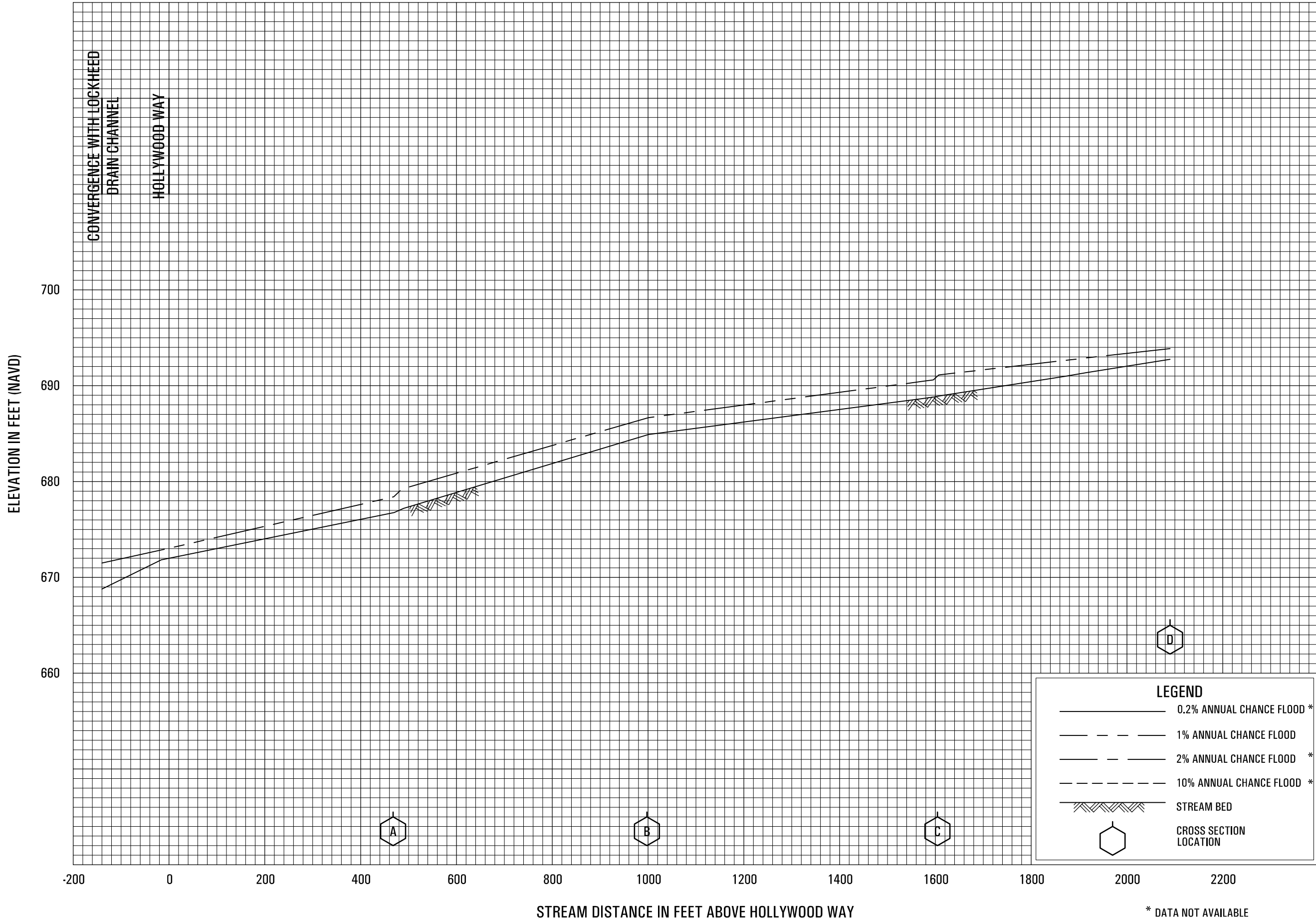


FLOOD PROFILES

ESCONDIDO CANYON

FEDERAL EMERGENCY MANAGEMENT AGENCY
 LOS ANGELES COUNTY, CA
 AND INCORPORATED AREAS





FLOOD PROFILES


FLOW ALONG EMPIRE AVENUE

FEDERAL EMERGENCY MANAGEMENT AGENCY

LOS ANGELES COUNTY, CA

AND INCORPORATED AREAS

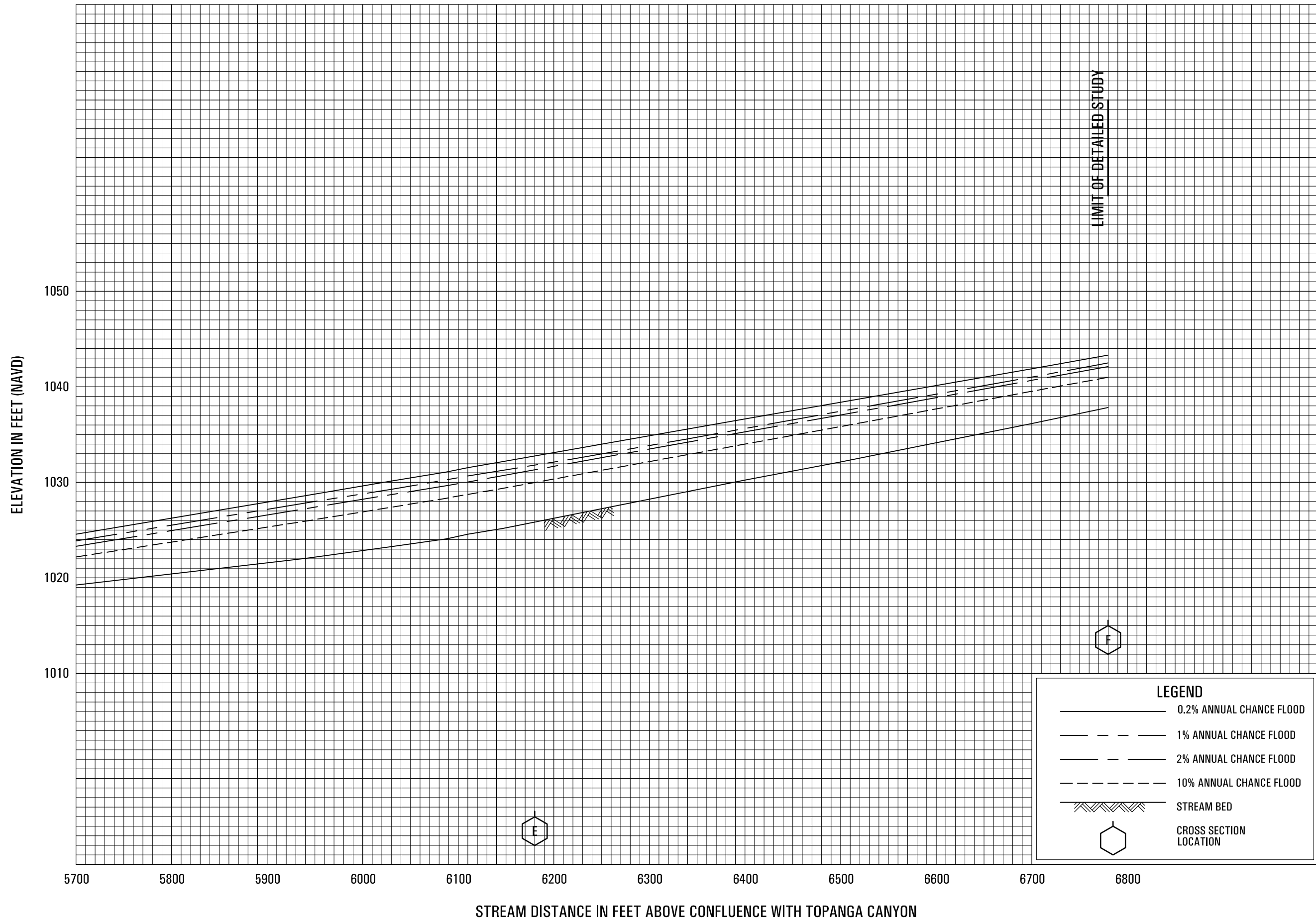
* DATA NOT AVAILABLE



FLOOD PROFILES

FLOWLINE NO.1

FEDERAL EMERGENCY MANAGEMENT AGENCY
 LOS ANGELES COUNTY, CA
 AND INCORPORATED AREAS




FLOOD PROFILES

GARAPITO CREEK

FEDERAL EMERGENCY MANAGEMENT AGENCY

LOS ANGELES COUNTY, CA

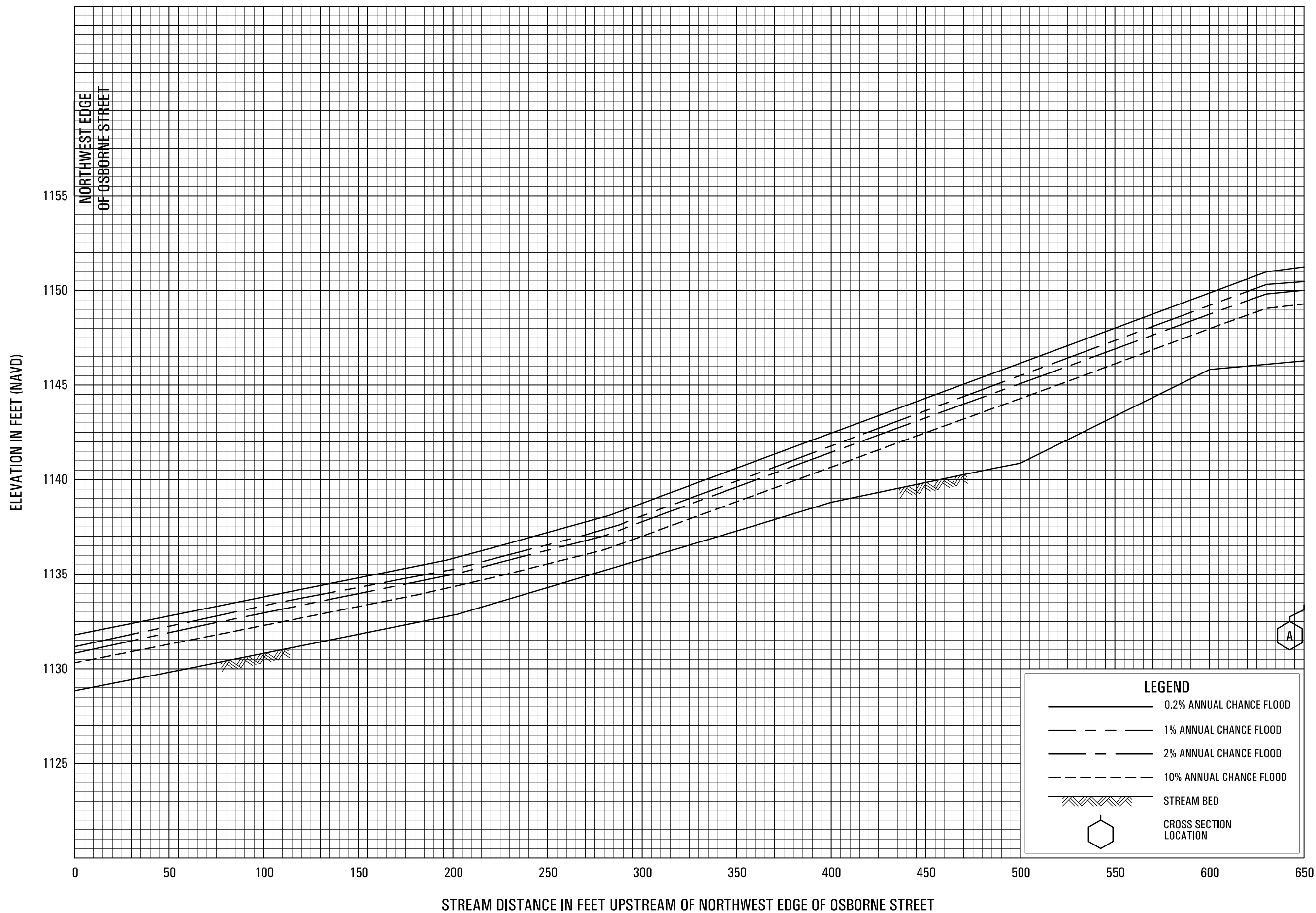
AND INCORPORATED AREAS




FLOOD PROFILES

HACIENDA CREEK

**FEDERAL EMERGENCY MANAGEMENT AGENCY
LOS ANGELES COUNTY, CA
AND INCORPORATED AREAS**






FLOOD PROFILES

KAGEL CANYON

FEDERAL EMERGENCY MANAGEMENT AGENCY

LOS ANGELES COUNTY, CA

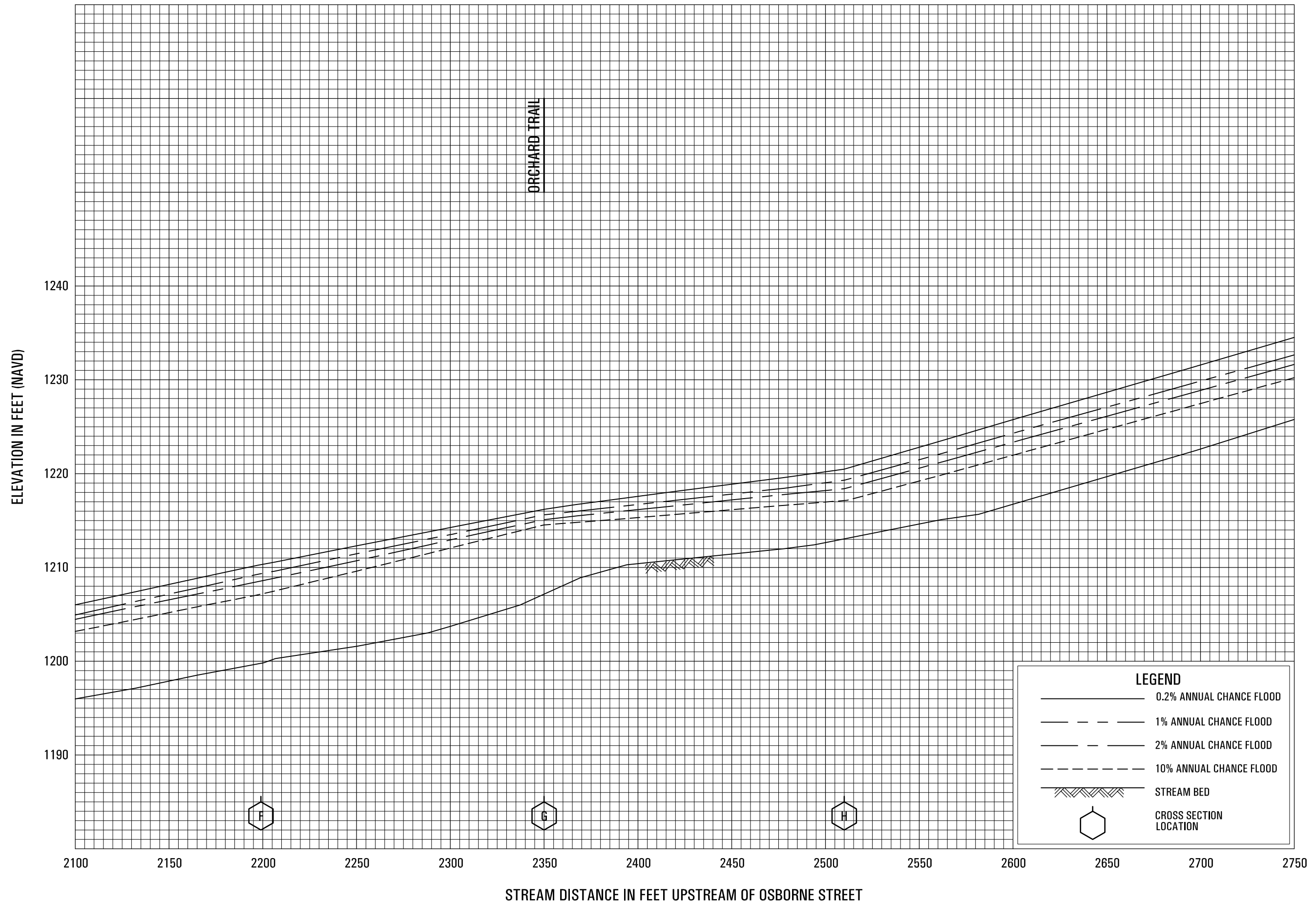
AND INCORPORATED AREAS



FLOOD PROFILES

KAGEL CANYON

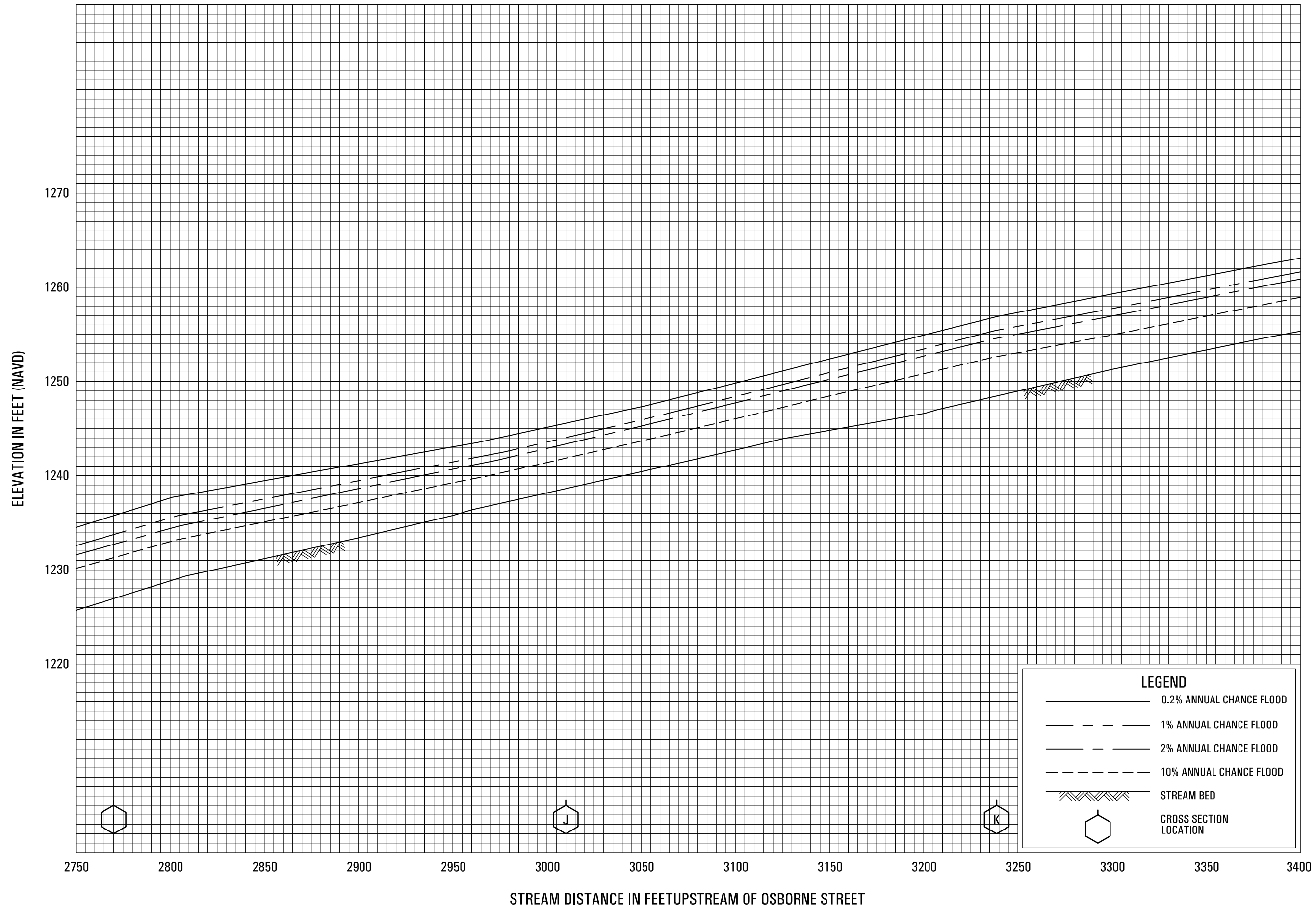
**FEDERAL EMERGENCY MANAGEMENT AGENCY
LOS ANGELES COUNTY, CA
AND INCORPORATED AREAS**



FLOOD PROFILES

KAGEL CANYON

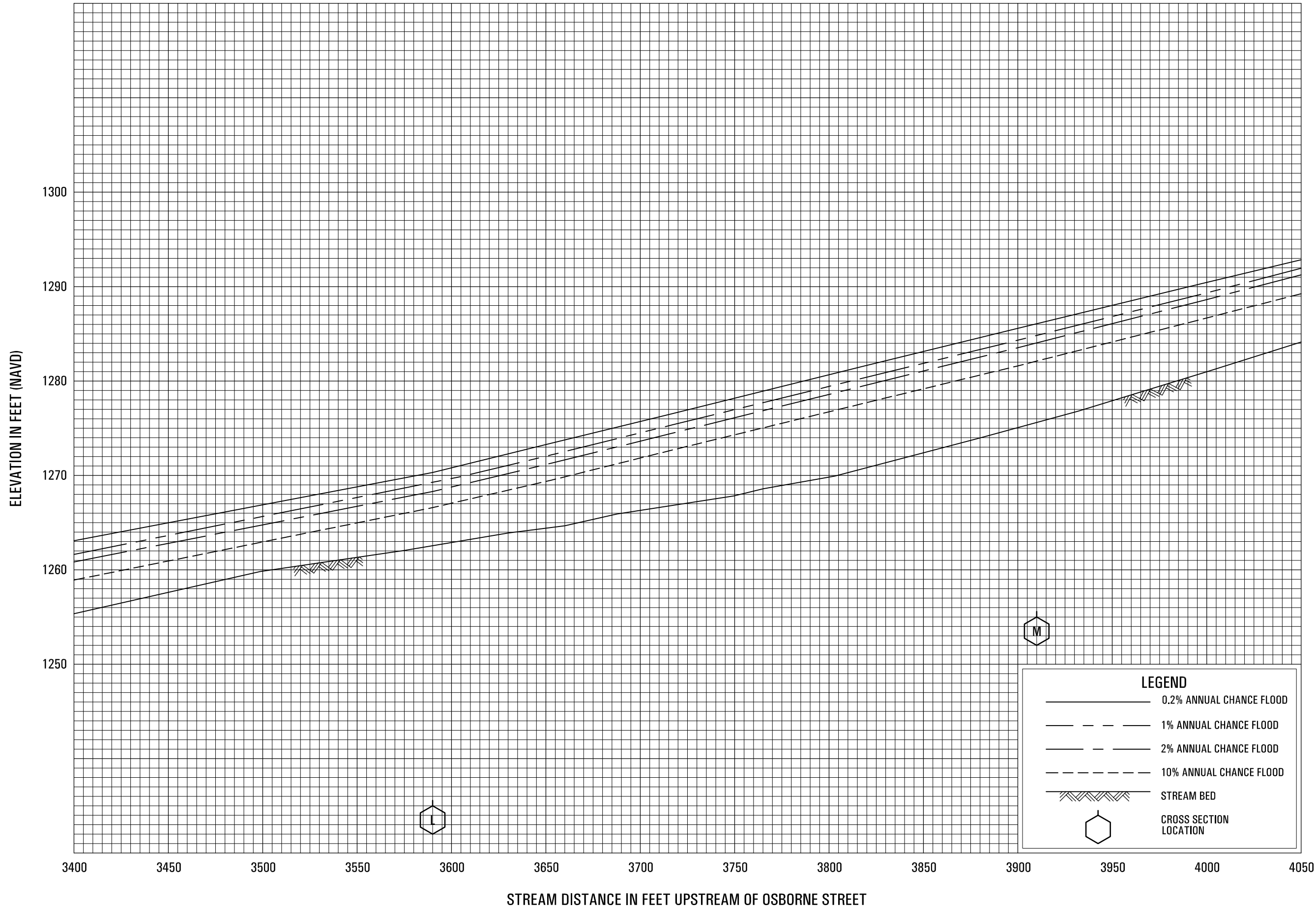
**FEDERAL EMERGENCY MANAGEMENT AGENCY
LOS ANGELES COUNTY, CA
AND INCORPORATED AREAS**



FLOOD PROFILES

KAGEL CANYON

**FEDERAL EMERGENCY MANAGEMENT AGENCY
LOS ANGELES COUNTY, CA
AND INCORPORATED AREAS**



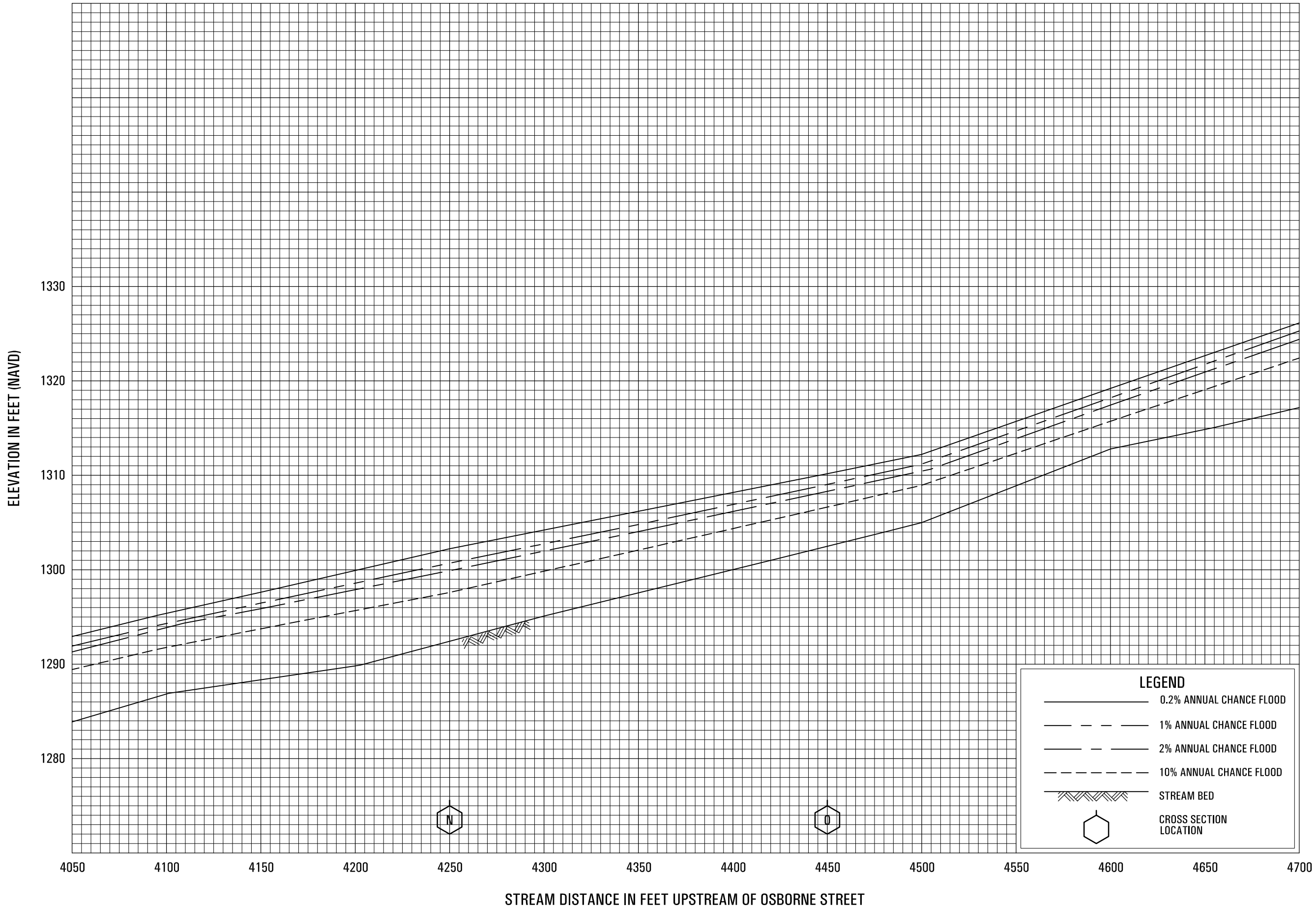
FLOOD PROFILES

KAGEL CANYON

FEDERAL EMERGENCY MANAGEMENT AGENCY

LOS ANGELES COUNTY, CA

AND INCORPORATED AREAS



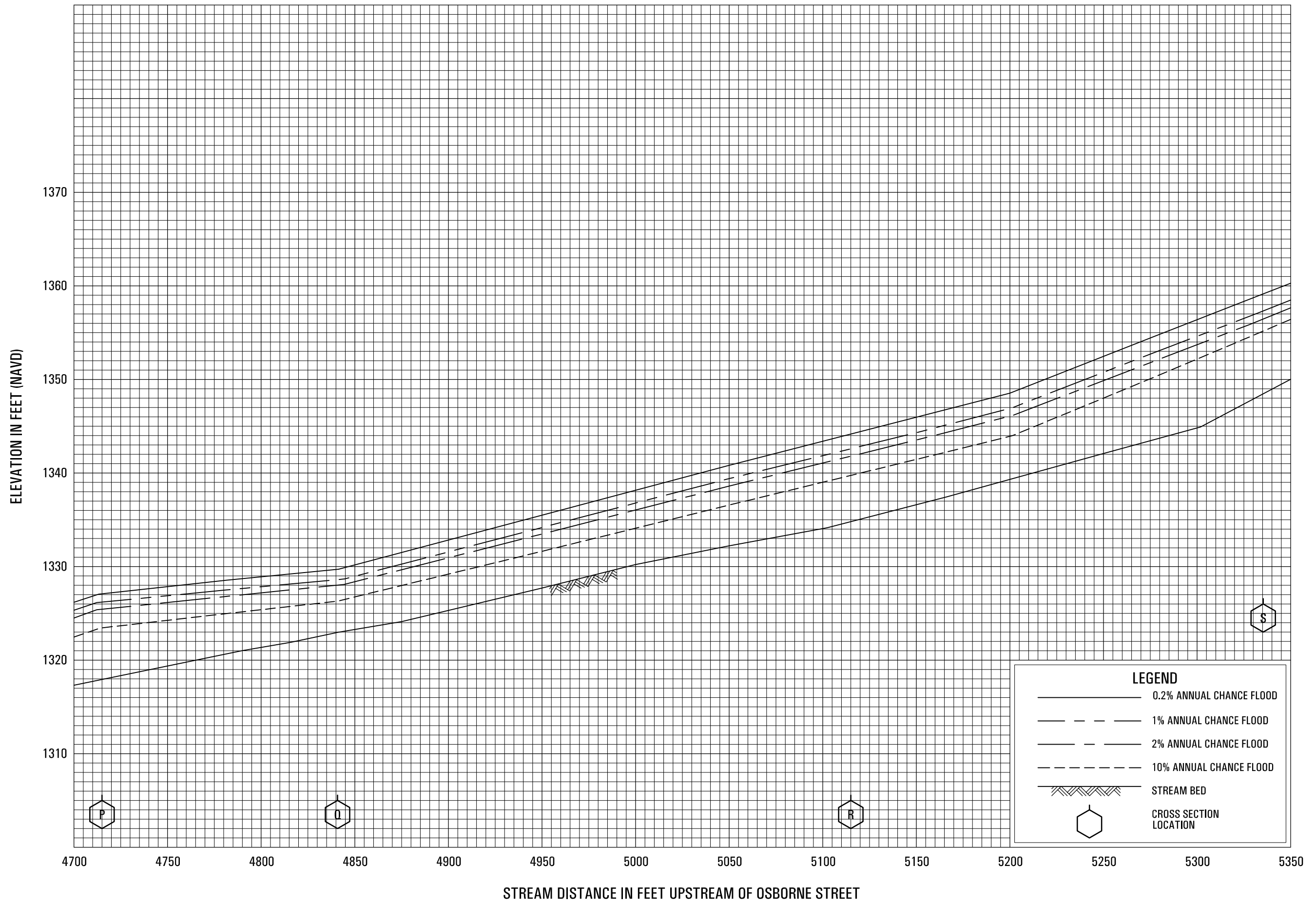
FLOOD PROFILES

KAGEL CANYON

FEDERAL EMERGENCY MANAGEMENT AGENCY

LOS ANGELES COUNTY, CA

AND INCORPORATED AREAS



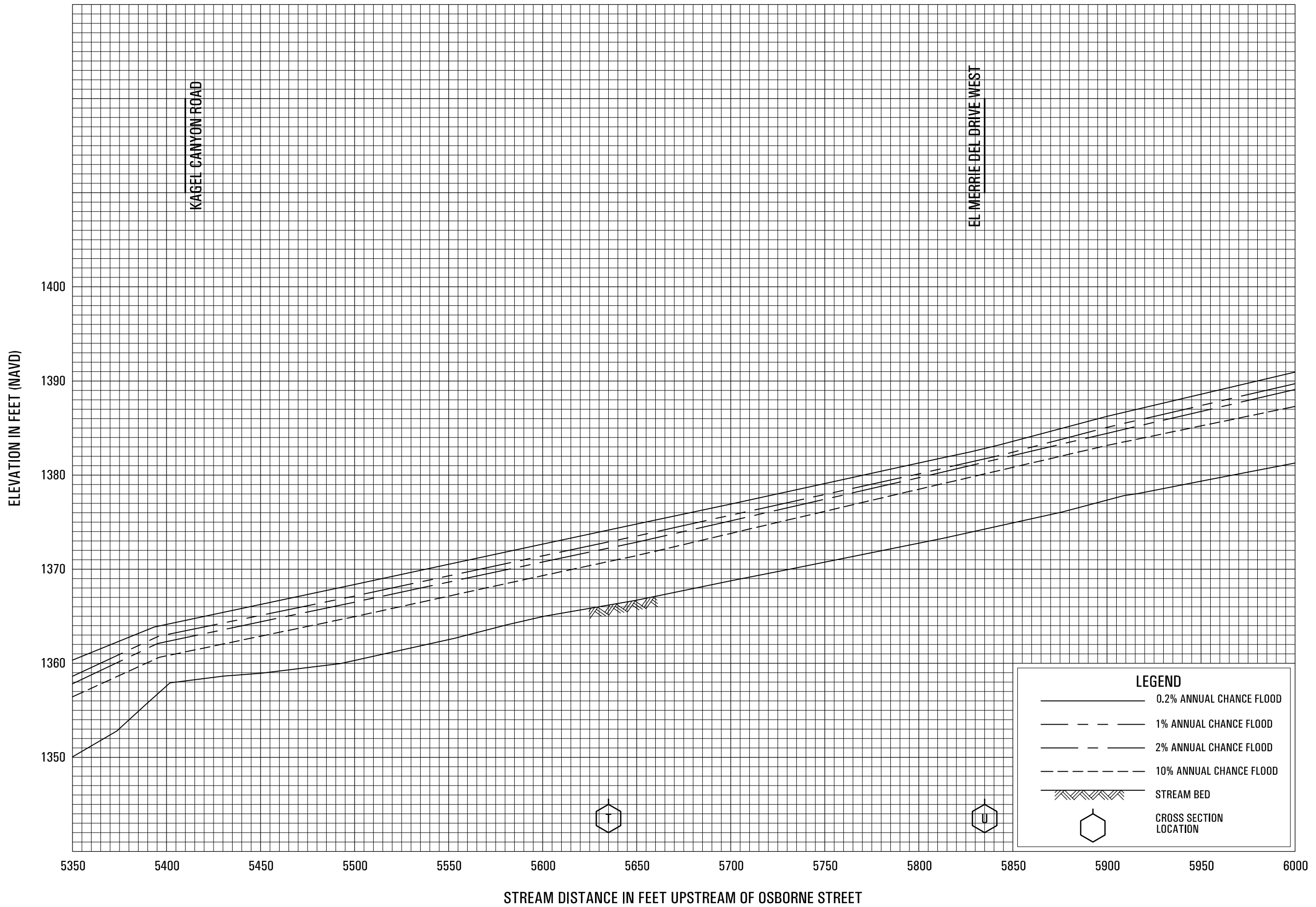
FLOOD PROFILES

KAGEL CANYON

FEDERAL EMERGENCY MANAGEMENT AGENCY

LOS ANGELES COUNTY, CA

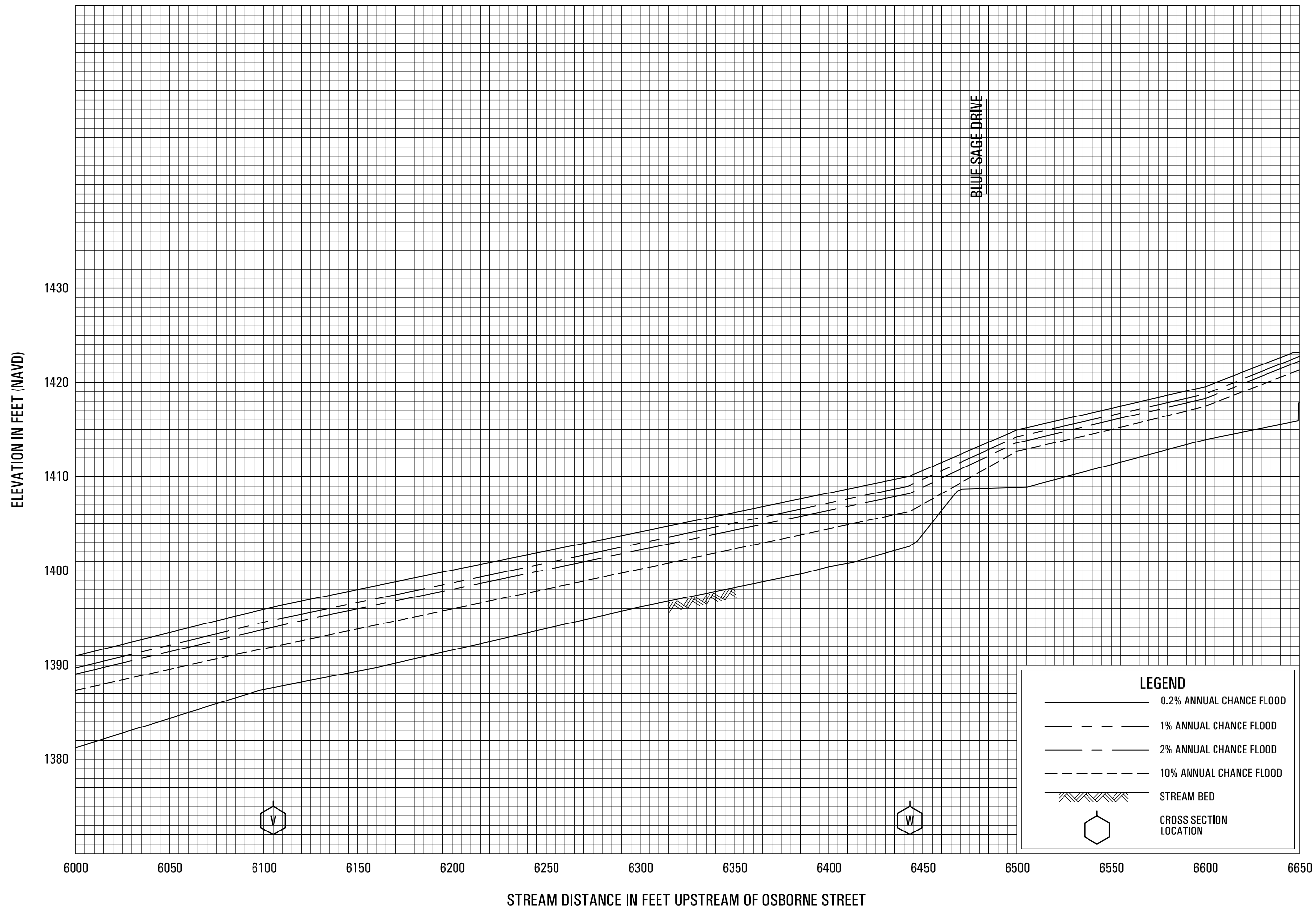
AND INCORPORATED AREAS



FLOOD PROFILES

KAGEL CANYON

**FEDERAL EMERGENCY MANAGEMENT AGENCY
LOS ANGELES COUNTY, CA
AND INCORPORATED AREAS**



FLOOD PROFILES

KAGEL CANYON

**FEDERAL EMERGENCY MANAGEMENT AGENCY
LOS ANGELES COUNTY, CA
AND INCORPORATED AREAS**

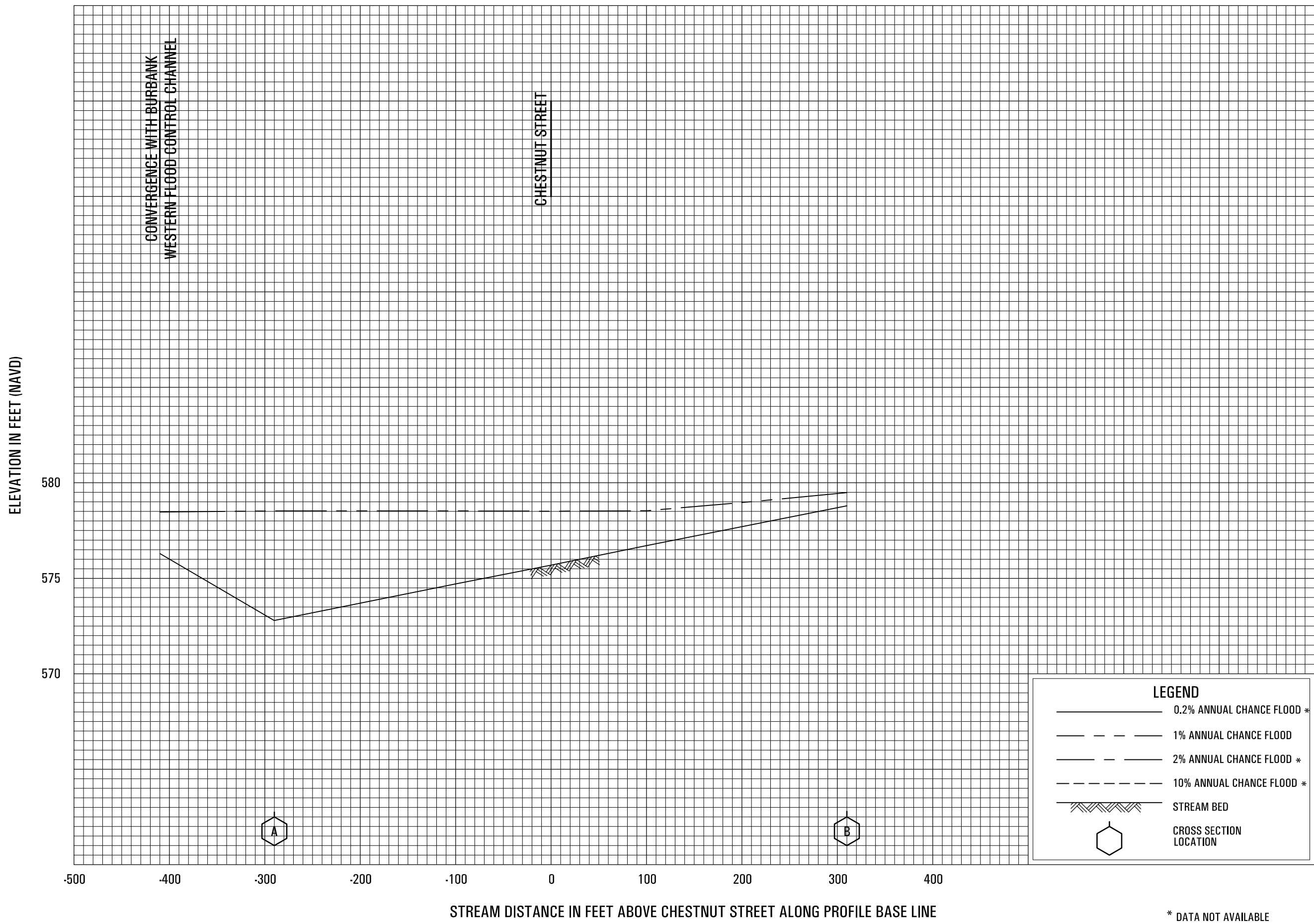


FLOOD PROFILES

KAGEL CANYON

FEDERAL EMERGENCY MANAGEMENT AGENCY

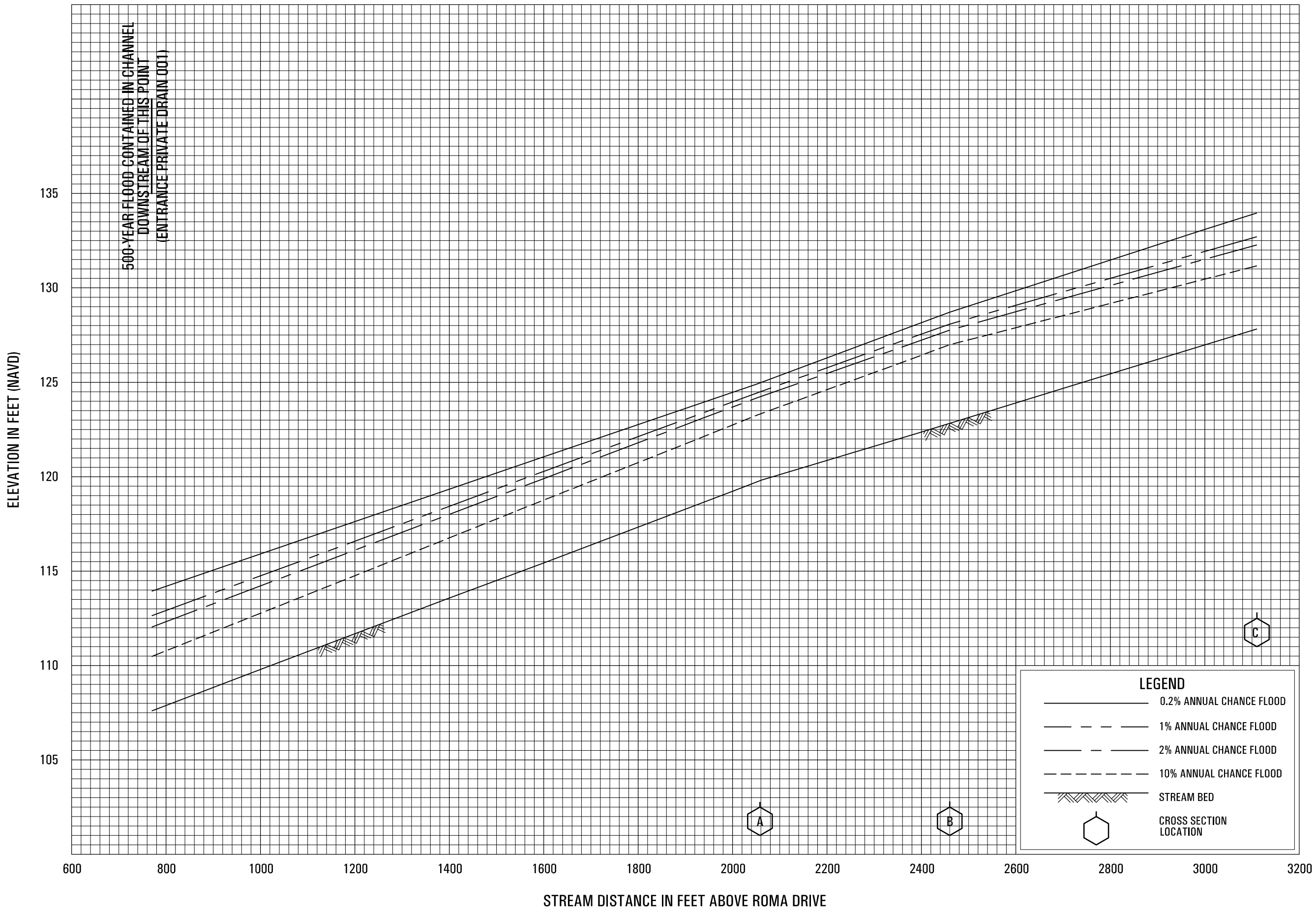
**LOS ANGELES COUNTY, CA
AND INCORPORATED AREAS**



FLOOD PROFILES

LAKE STREET OVERFLOW


**FEDERAL EMERGENCY MANAGEMENT AGENCY
LOS ANGELES COUNTY, CA
AND INCORPORATED AREAS**



FLOOD PROFILES

LA MIRADA CREEK

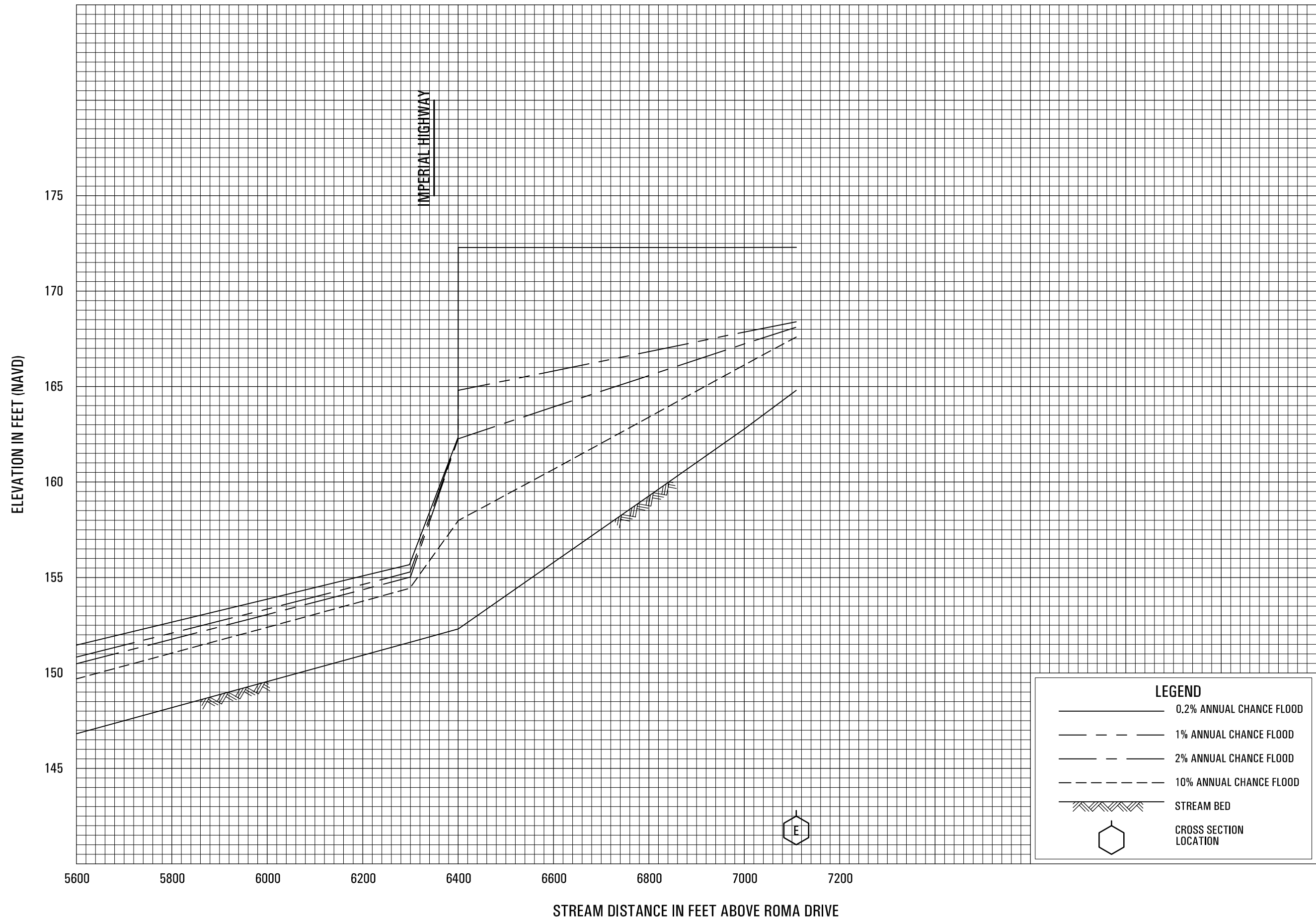
**FEDERAL EMERGENCY MANAGEMENT AGENCY
LOS ANGELES COUNTY, CA
AND INCORPORATED AREAS**



FLOOD PROFILES

LA MIRADA CREEK

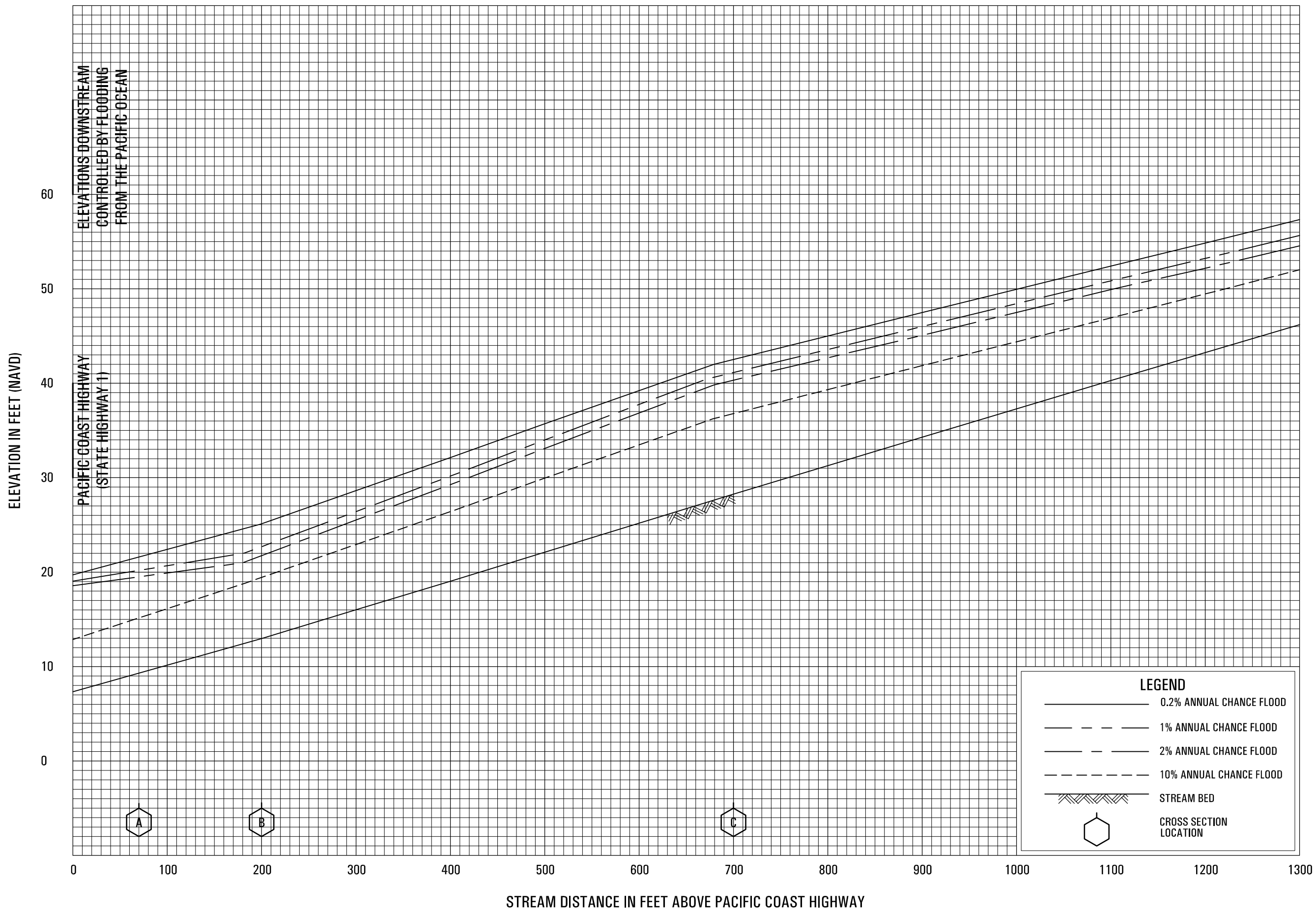
**FEDERAL EMERGENCY MANAGEMENT AGENCY
LOS ANGELES COUNTY, CA
AND INCORPORATED AREAS**



FLOOD PROFILES

LA MIRADA CREEK

FEDERAL EMERGENCY MANAGEMENT AGENCY
 LOS ANGELES COUNTY, CA
 AND INCORPORATED AREAS




FLOOD PROFILES

LAS FLORES CANYON

FEDERAL EMERGENCY MANAGEMENT AGENCY

LOS ANGELES COUNTY, CA

AND INCORPORATED AREAS



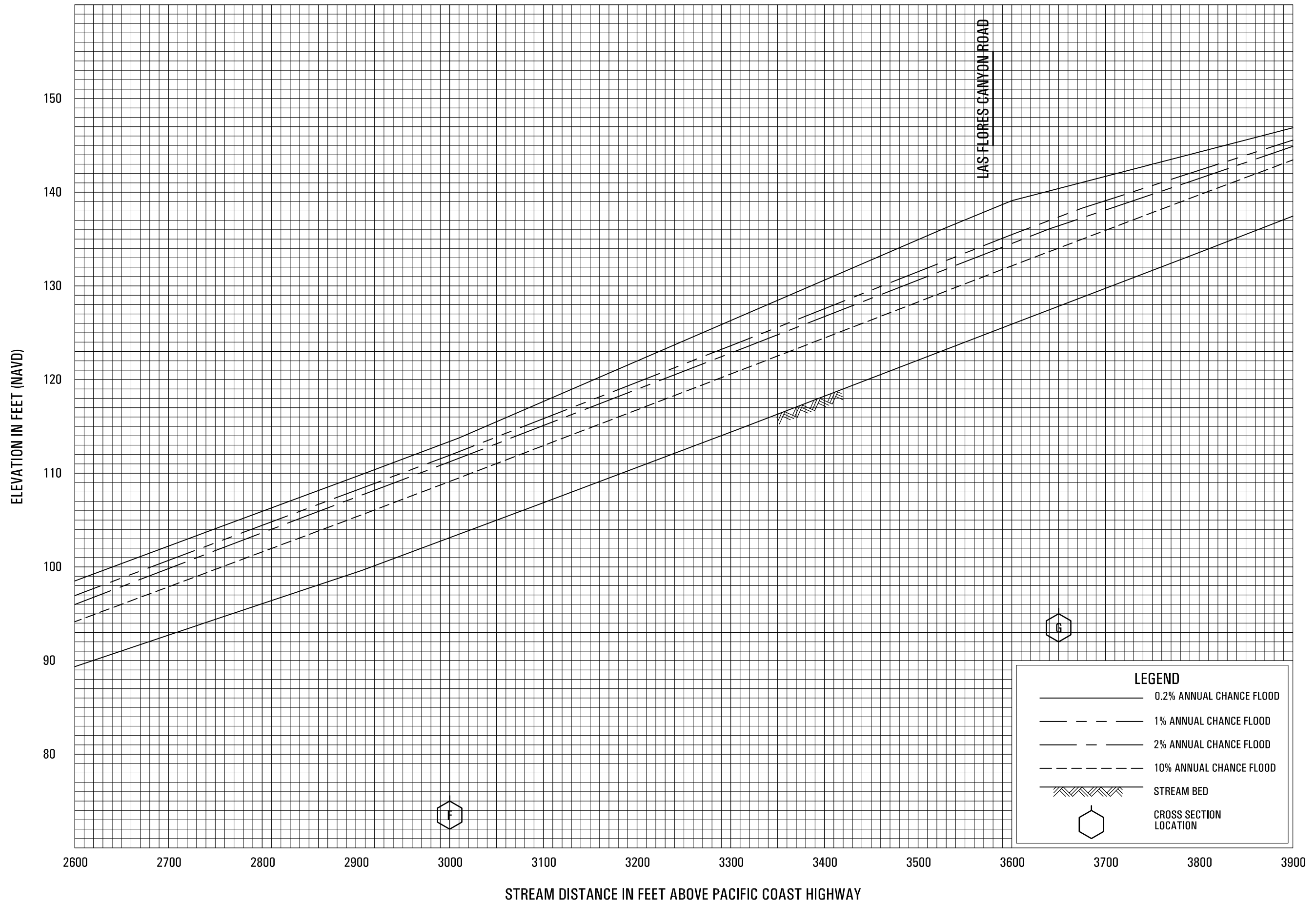
FLOOD PROFILES

LAS FLORES CANYON

FEDERAL EMERGENCY MANAGEMENT AGENCY

LOS ANGELES COUNTY, CA

AND INCORPORATED AREAS

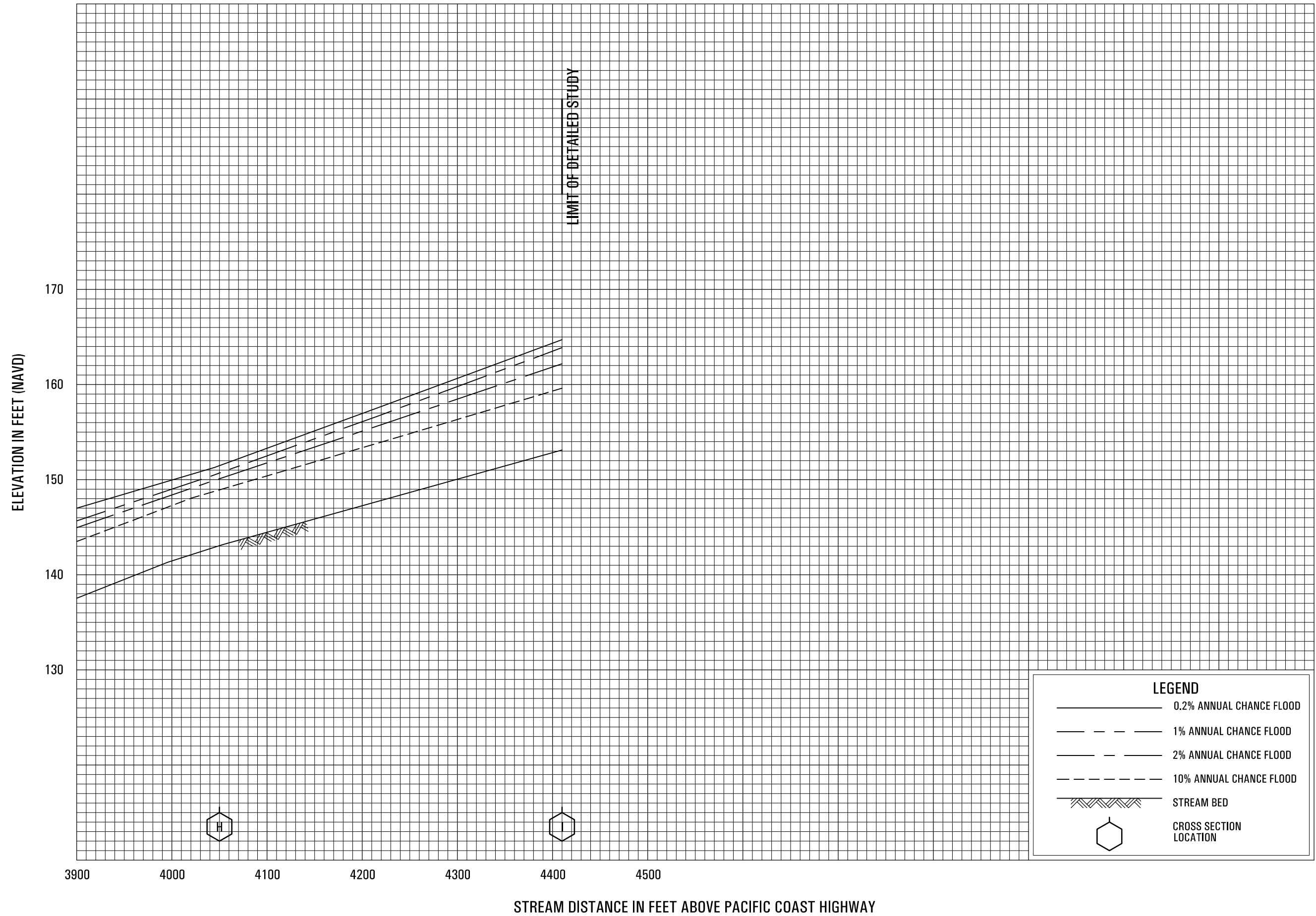


FLOOD PROFILES

LAS FLORES CANYON

**FEDERAL EMERGENCY MANAGEMENT AGENCY
LOS ANGELES COUNTY, CA**

AND INCORPORATED AREAS

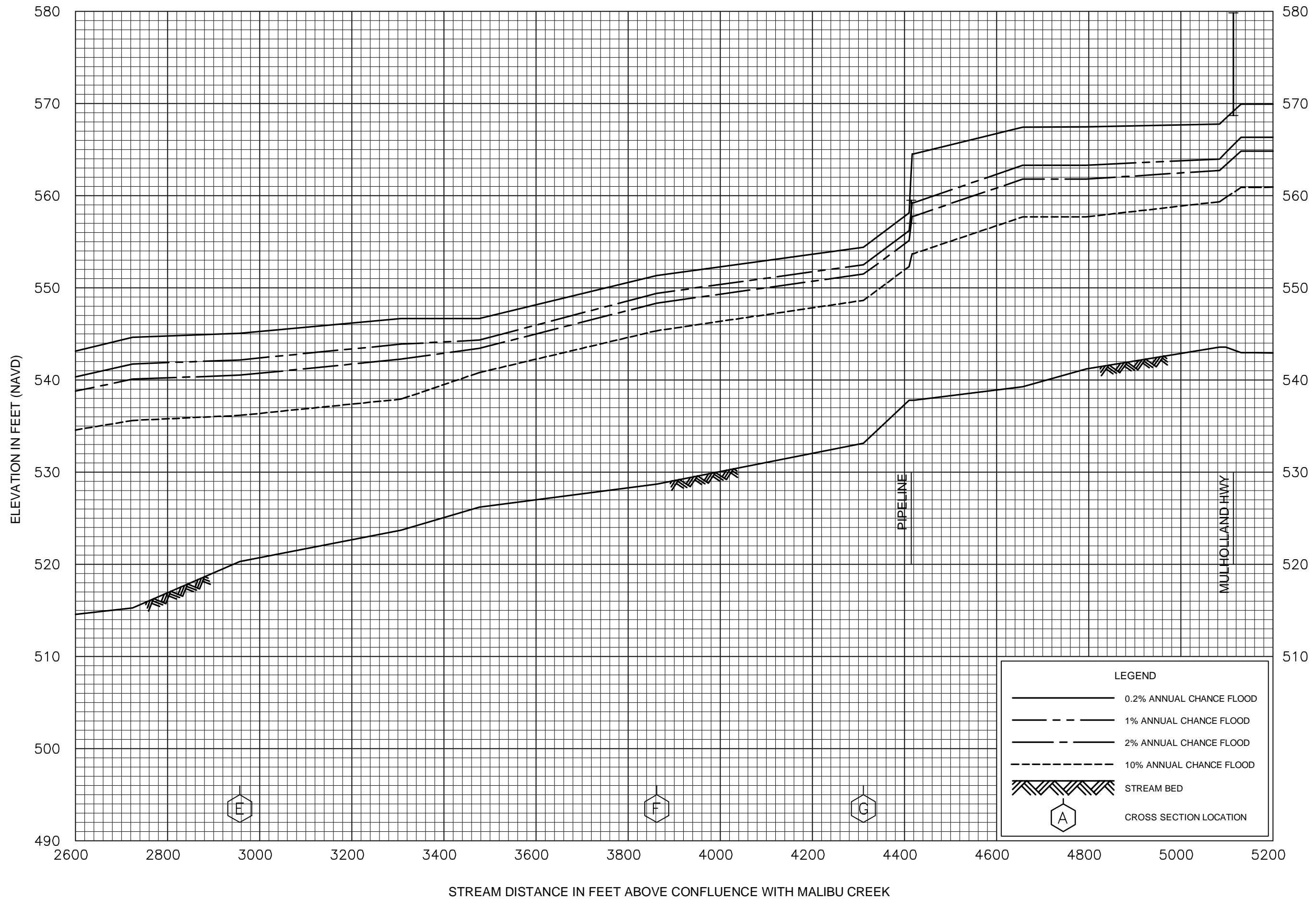


FLOOD PROFILES

LAS FLORES CANYON

FEDERAL EMERGENCY MANAGEMENT AGENCY

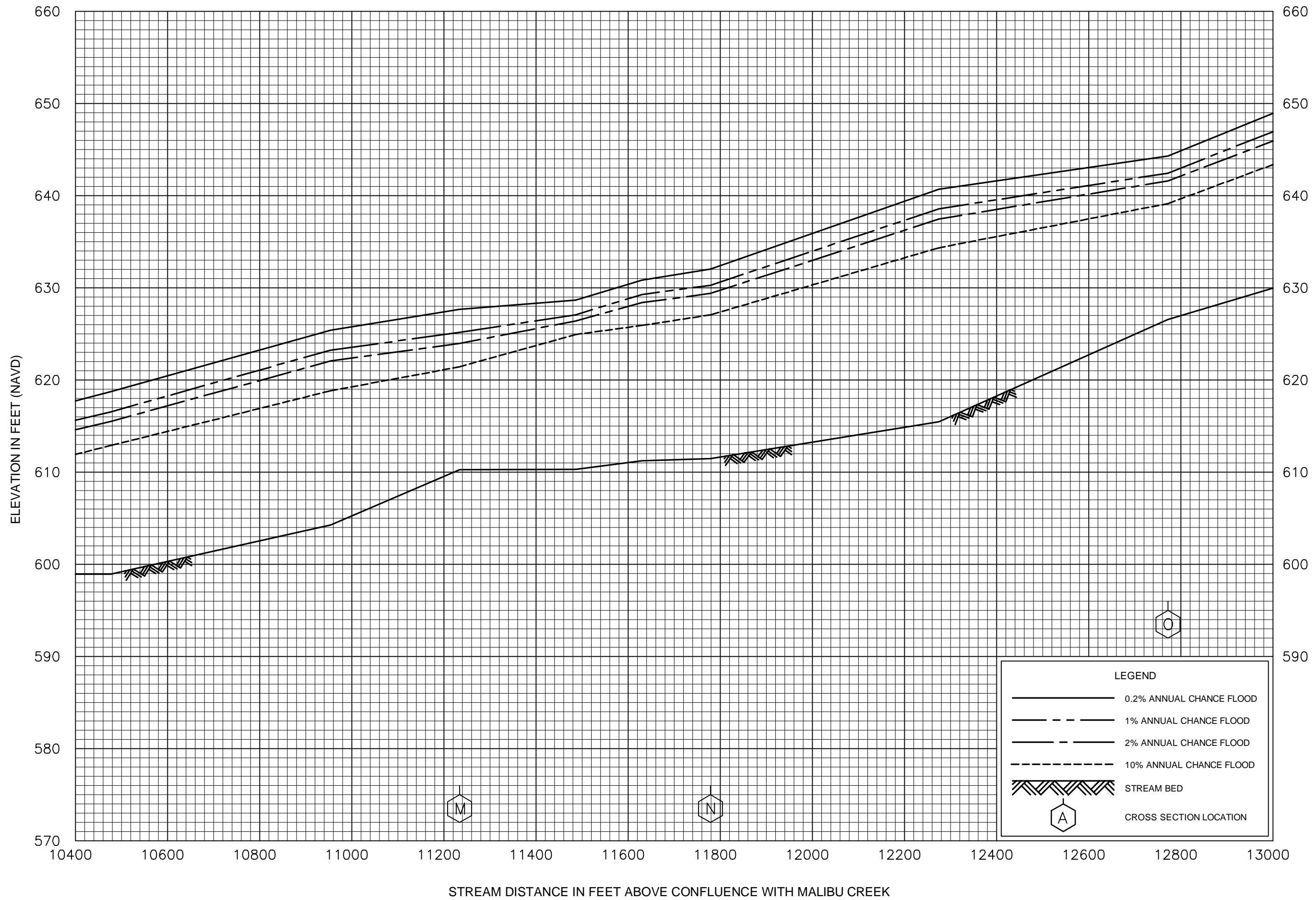
**LOS ANGELES COUNTY, CA
AND INCORPORATED AREAS**



FLOOD PROFILES

LAS VIRGENES CREEK

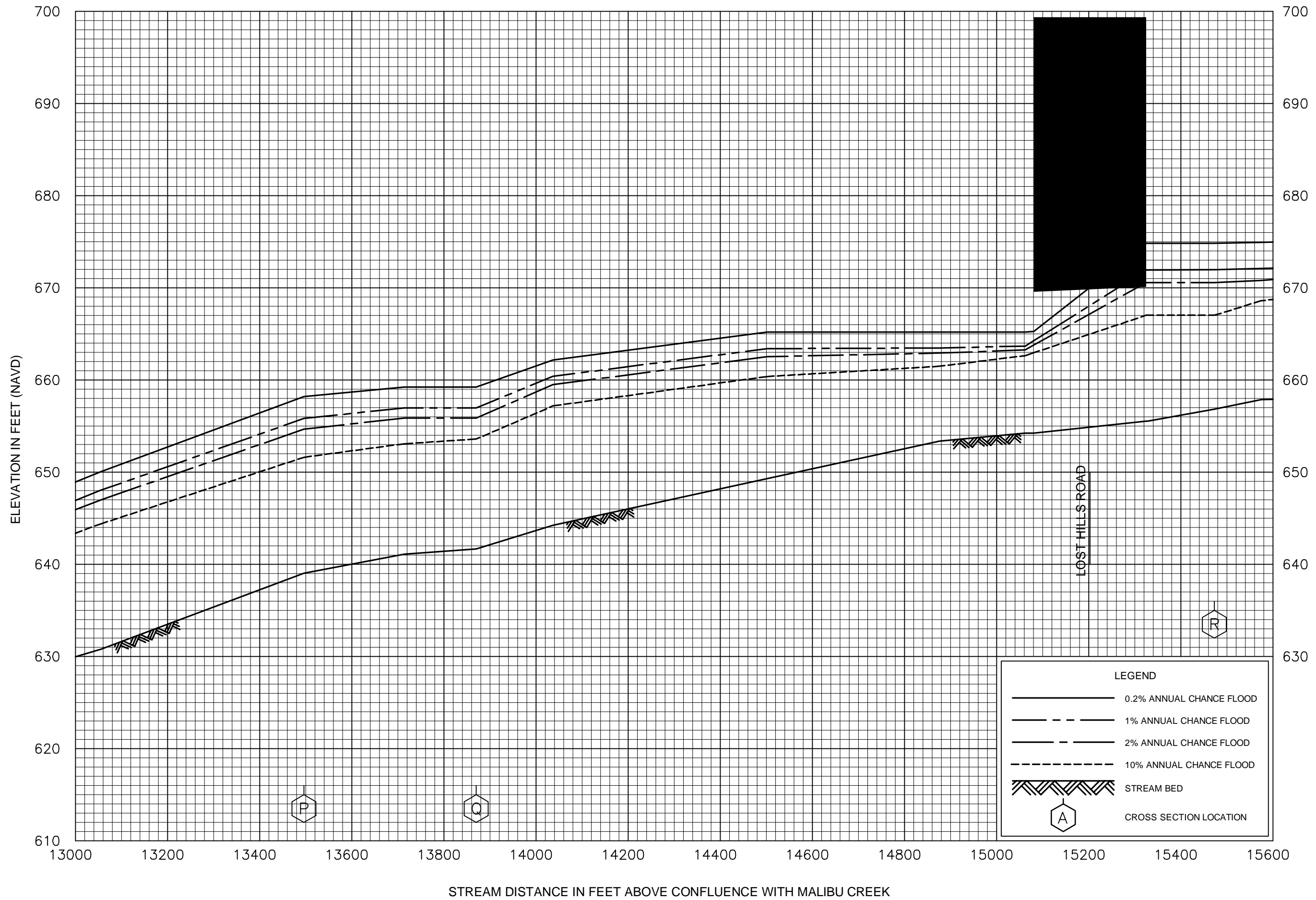
FEDERAL EMERGENCY MANAGEMENT AGENCY
LOS ANGELES COUNTY, CA
 AND INCORPORATED AREAS



FLOOD PROFILES

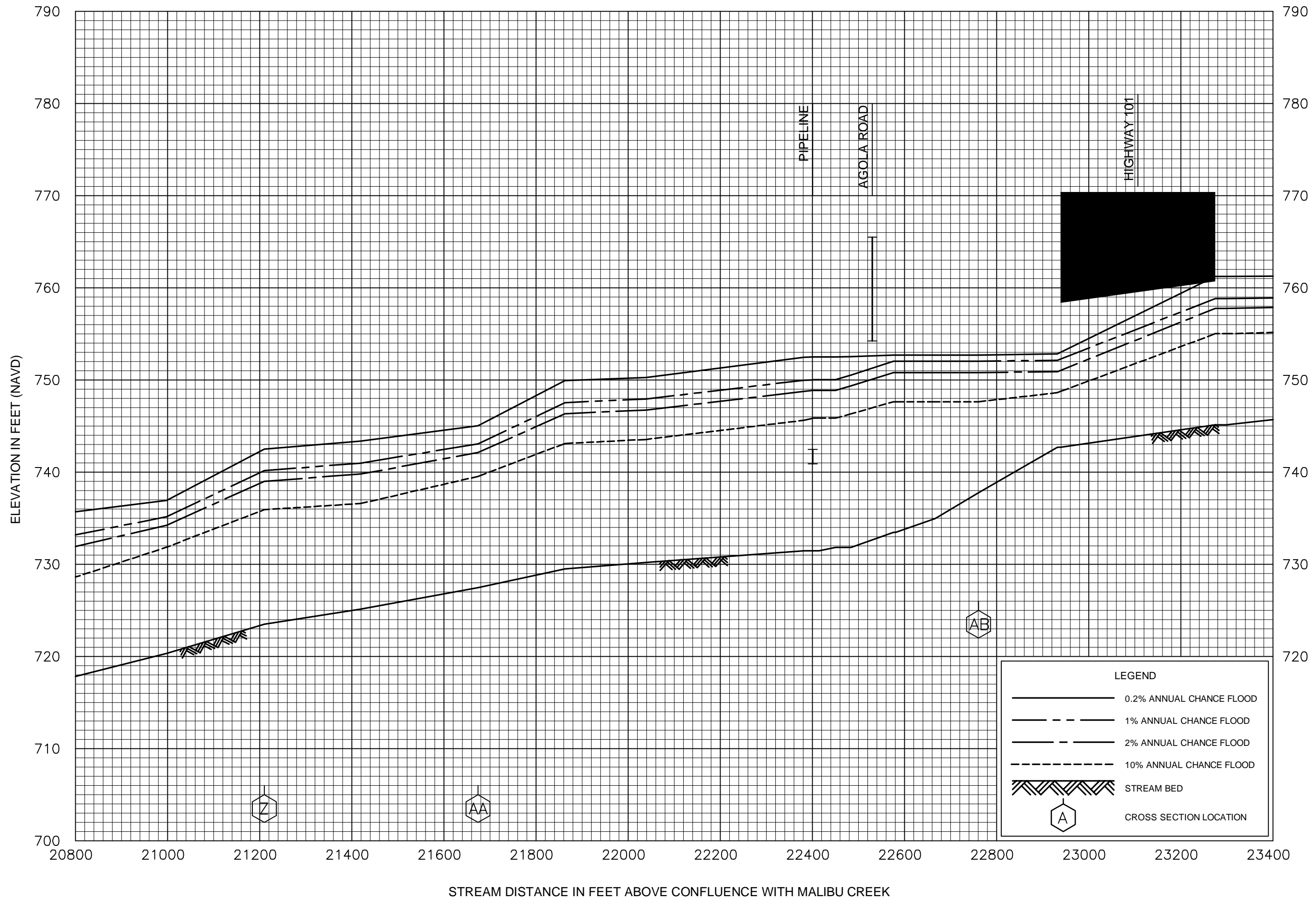
LAS VIRGENES CREEK

FEDERAL EMERGENCY MANAGEMENT AGENCY
LOS ANGELES COUNTY, CA
 AND INCORPORATED AREAS



FLOOD PROFILES
LAS VIRGENES CREEK

FEDERAL EMERGENCY MANAGEMENT AGENCY
LOS ANGELES COUNTY, CA
AND INCORPORATED AREAS

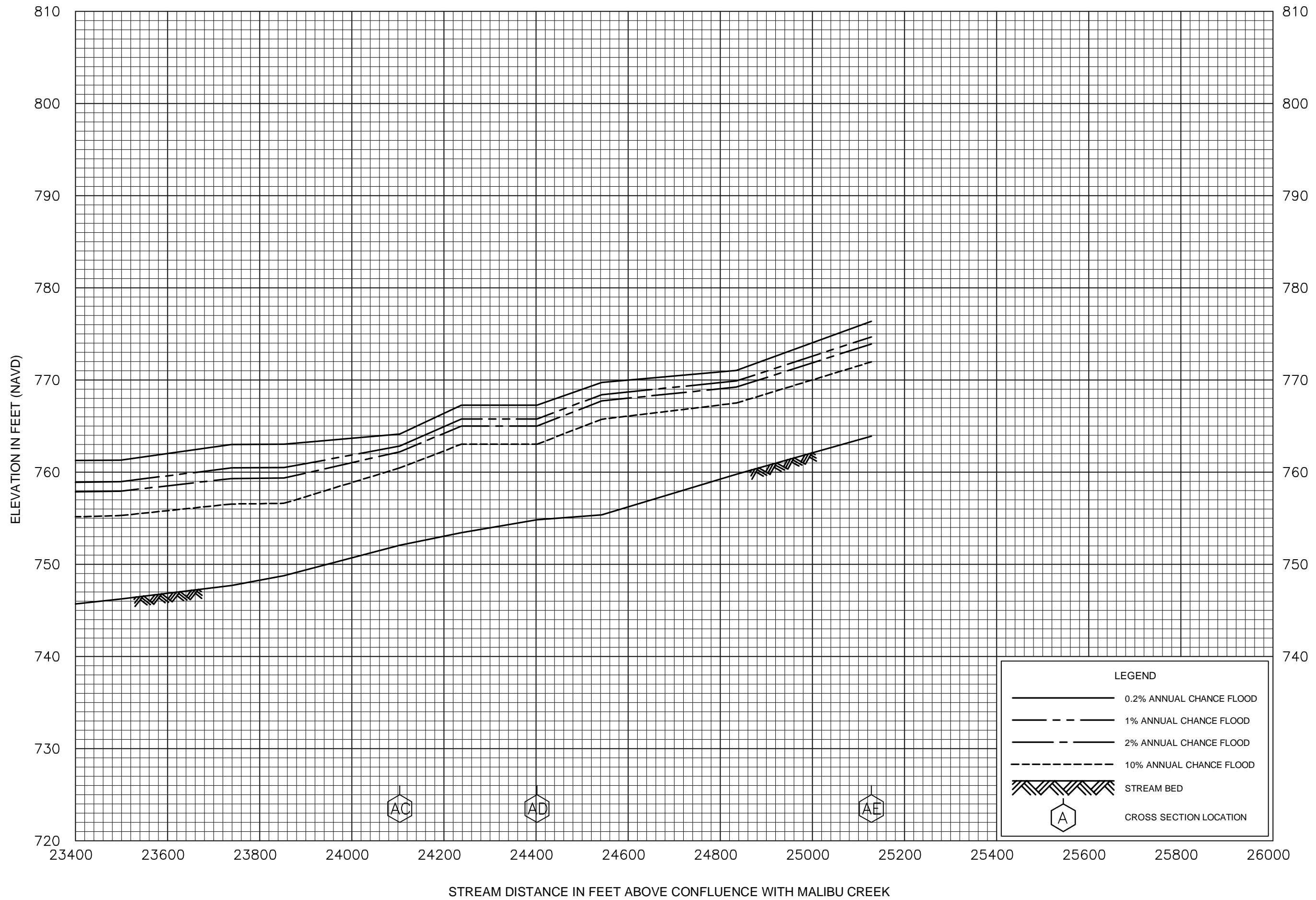


FLOOD PROFILES

LAS VIRGENES CREEK

FEDERAL EMERGENCY MANAGEMENT AGENCY
LOS ANGELES COUNTY, CA
 AND INCORPORATED AREAS

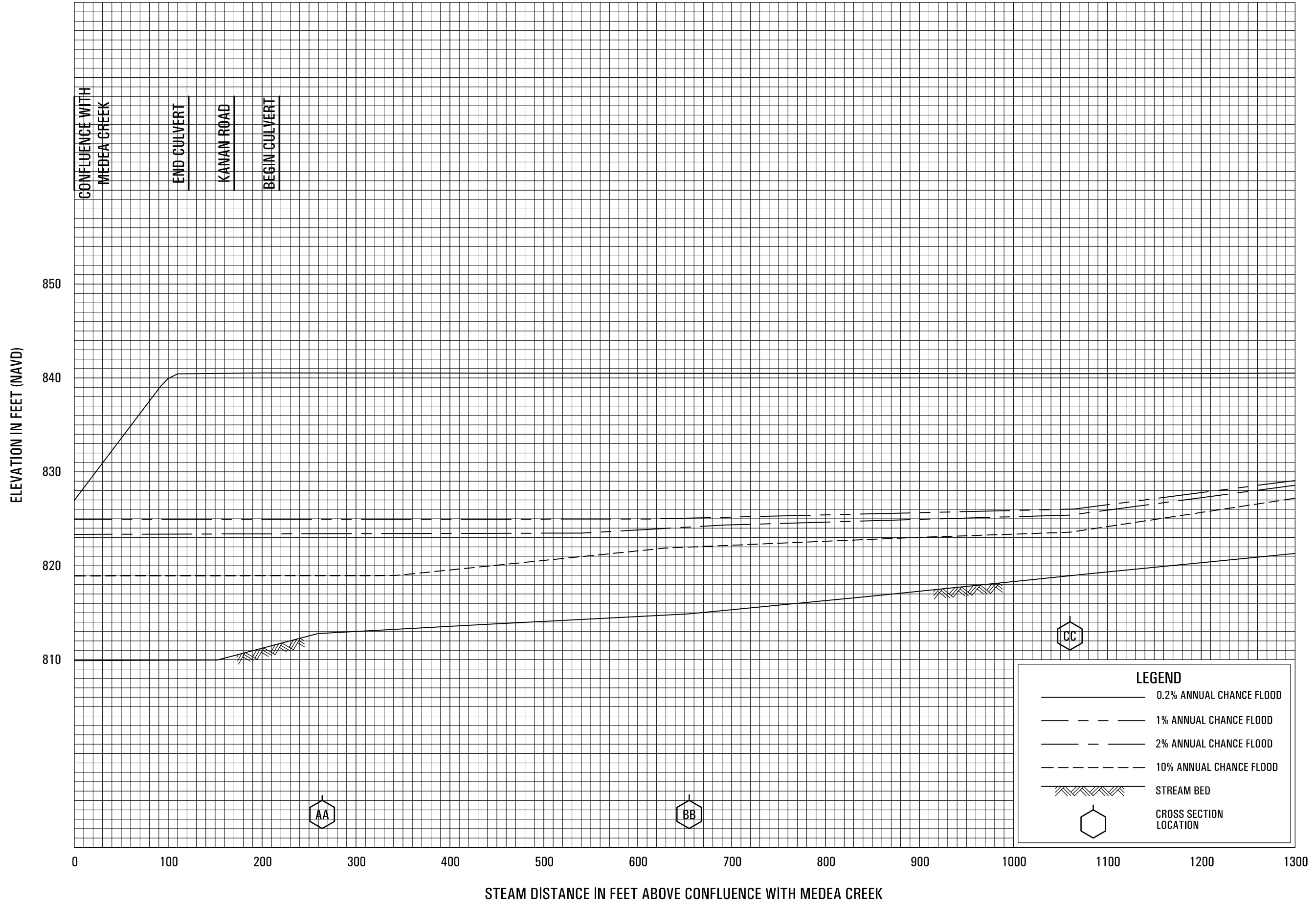
75P



FLOOD PROFILES

LAS VIRGENES CREEK


FEDERAL EMERGENCY MANAGEMENT AGENCY
LOS ANGELES COUNTY, CA
 AND INCORPORATED AREAS



FLOOD PROFILES

LINDERO CANYON ABOVE CONFLUENCE WITH MEDEA CREEK

FEDERAL EMERGENCY MANAGEMENT AGENCY
 LOS ANGELES COUNTY, CA
 AND INCORPORATED AREAS




FLOOD PROFILES

LINDERO CANYON ABOVE CONFLUENCE WITH MEDEA CREEK

FEDERAL EMERGENCY MANAGEMENT AGENCY

LOS ANGELES COUNTY, CA

AND INCORPORATED AREAS

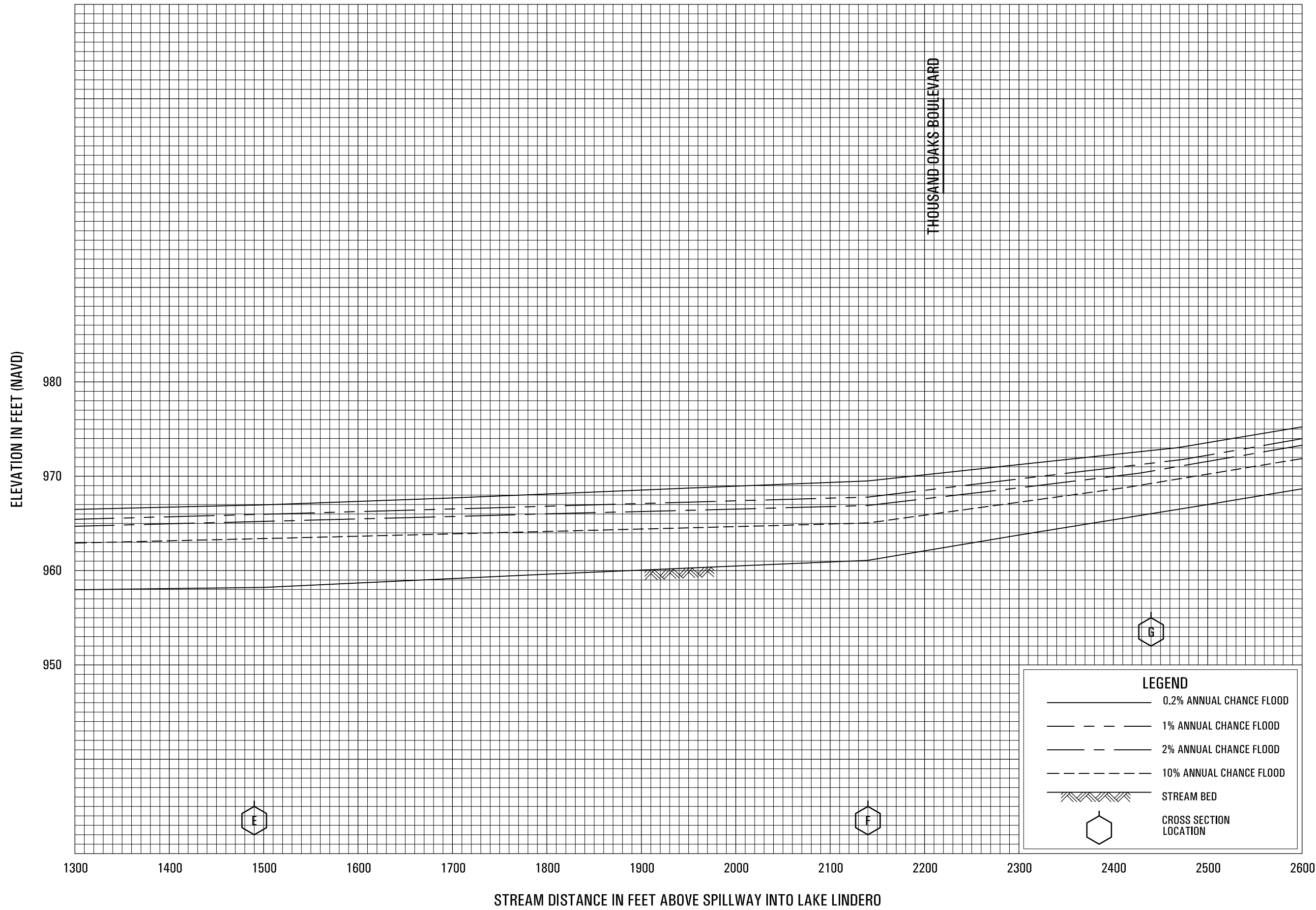


FLOOD PROFILES

LINDERO CANYON ABOVE LAKE LINDERO

FEDERAL EMERGENCY MANAGEMENT AGENCY

**LOS ANGELES COUNTY, CA
AND INCORPORATED AREAS**

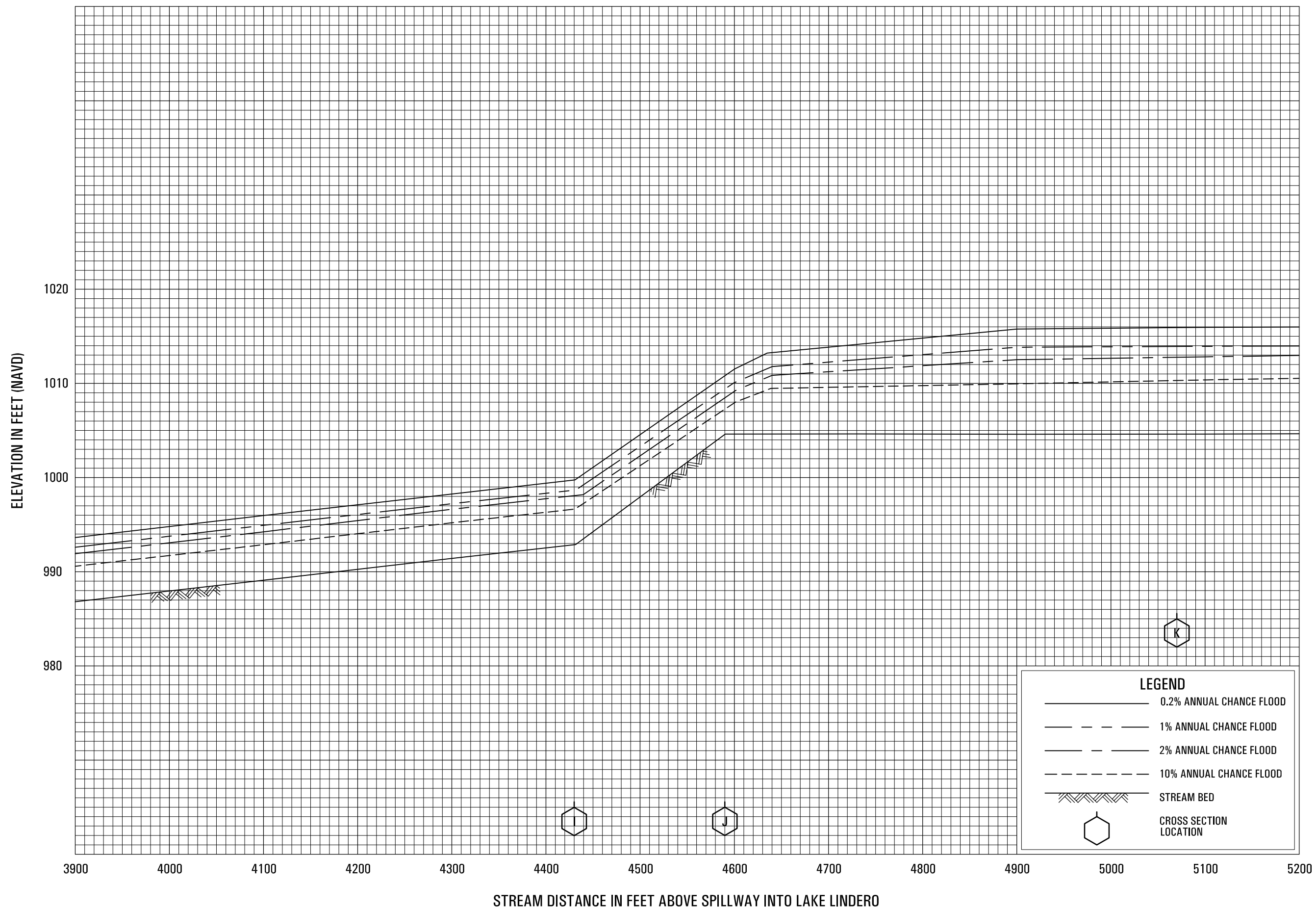


FLOOD PROFILES

LINDERO CANYON ABOVE LAKE LINDERO

FEDERAL EMERGENCY MANAGEMENT AGENCY

LOS ANGELES COUNTY, CA
AND INCORPORATED AREAS

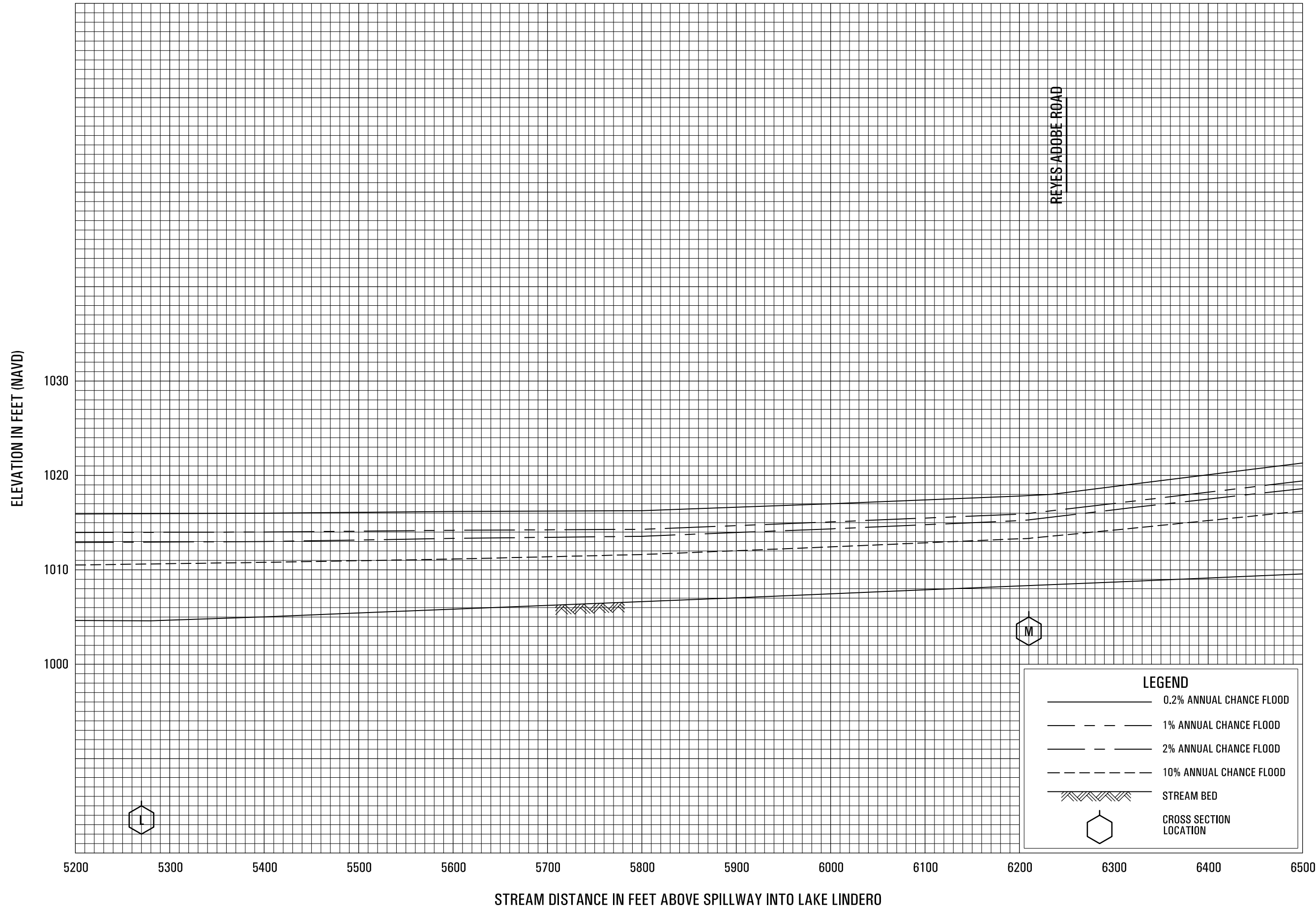


FLOOD PROFILES

LINDERO CANYON ABOVE LAKE LINDERO


FEDERAL EMERGENCY MANAGEMENT AGENCY

LOS ANGELES COUNTY, CA
AND INCORPORATED AREAS



FLOOD PROFILES
LINDERO CANYON ABOVE LAKE LINDERO

FEDERAL EMERGENCY MANAGEMENT AGENCY
LOS ANGELES COUNTY, CA
 AND INCORPORATED AREAS



FLOOD PROFILES

LINDERO CANYON ABOVE LAKE LINDERO

FEDERAL EMERGENCY MANAGEMENT AGENCY
LOS ANGELES COUNTY, CA
AND INCORPORATED AREAS

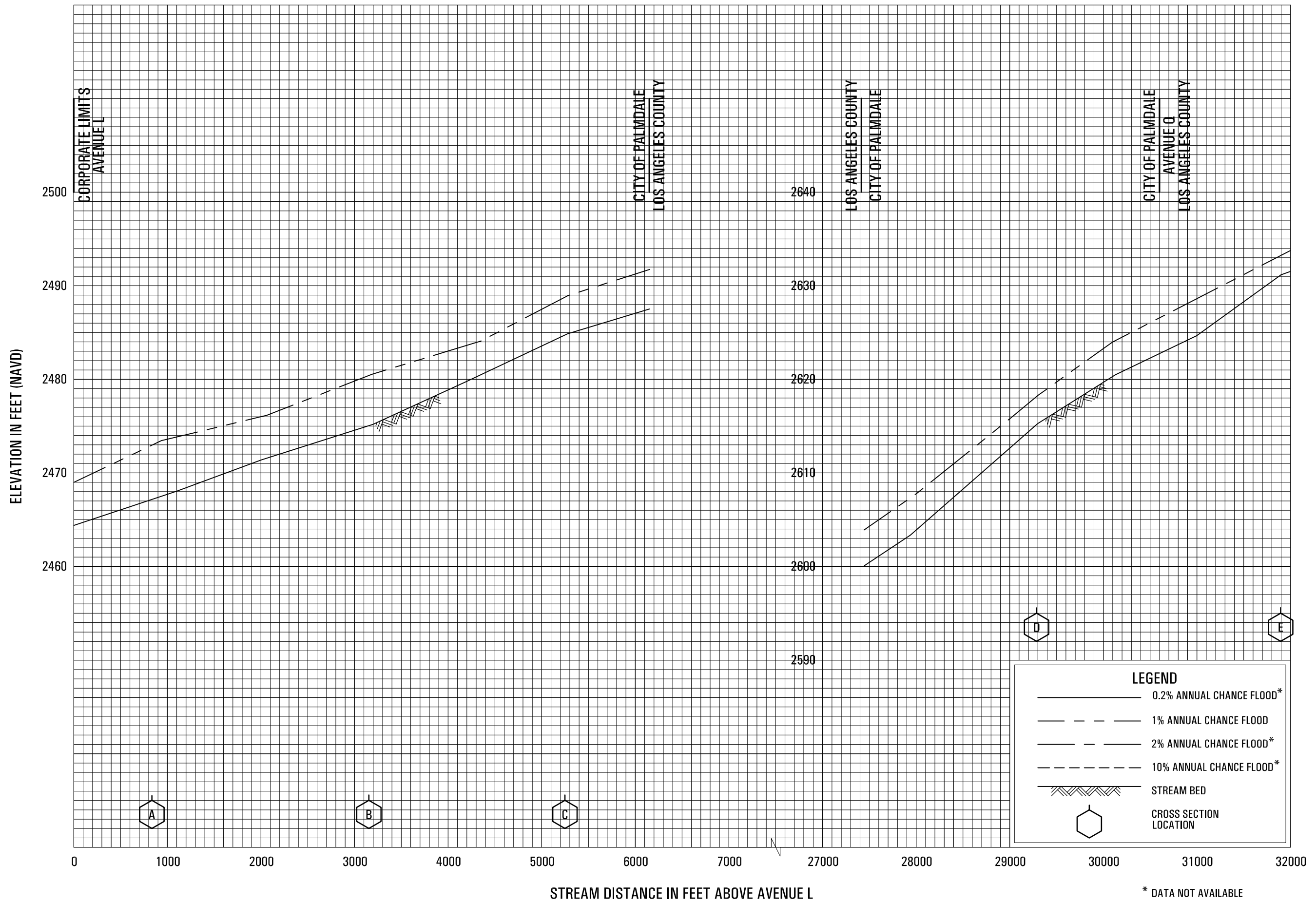


FLOOD PROFILES

LINDERO CANYON SPILLWAY AT LINDERO

FEDERAL EMERGENCY MANAGEMENT AGENCY

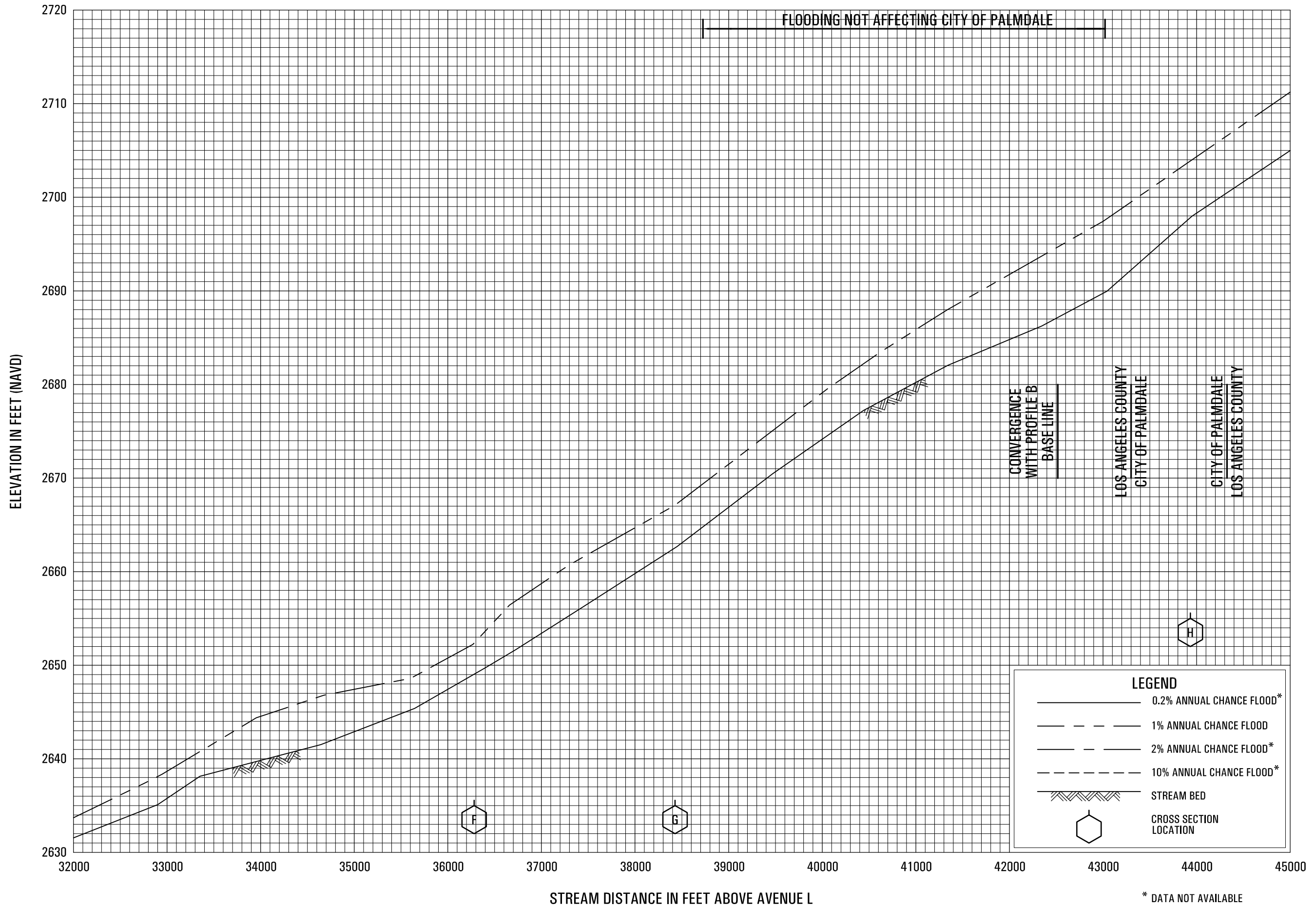
LOS ANGELES COUNTY, CA
AND INCORPORATED AREAS



FLOOD PROFILES

LITTLE ROCK WASH - PROFILE A

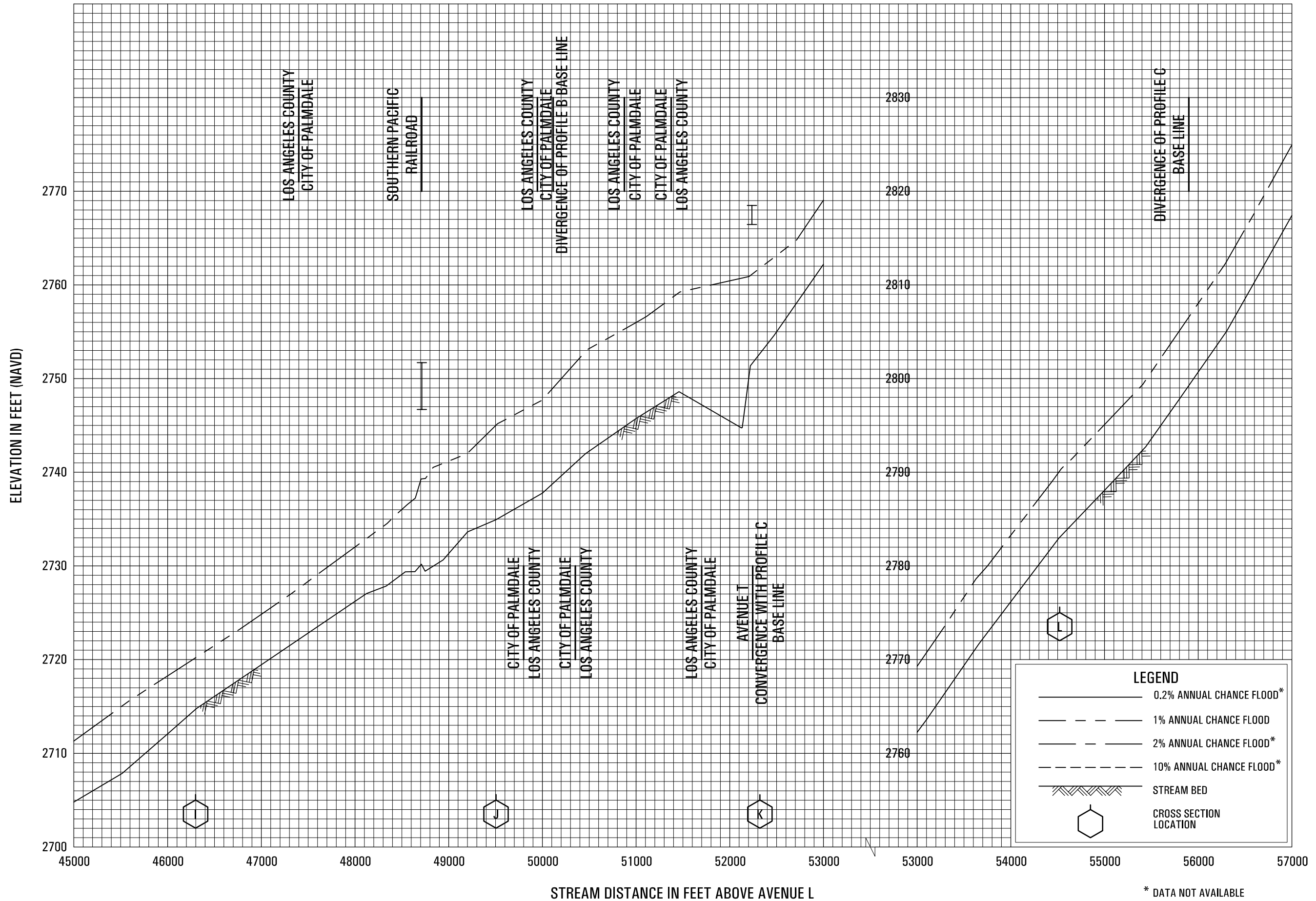
FEDERAL EMERGENCY MANAGEMENT AGENCY
LOS ANGELES COUNTY, CA
AND INCORPORATED AREAS



FLOOD PROFILES

LITTLE ROCK WASH - PROFILE A

FEDERAL EMERGENCY MANAGEMENT AGENCY
LOS ANGELES COUNTY, CA
AND INCORPORATED AREAS

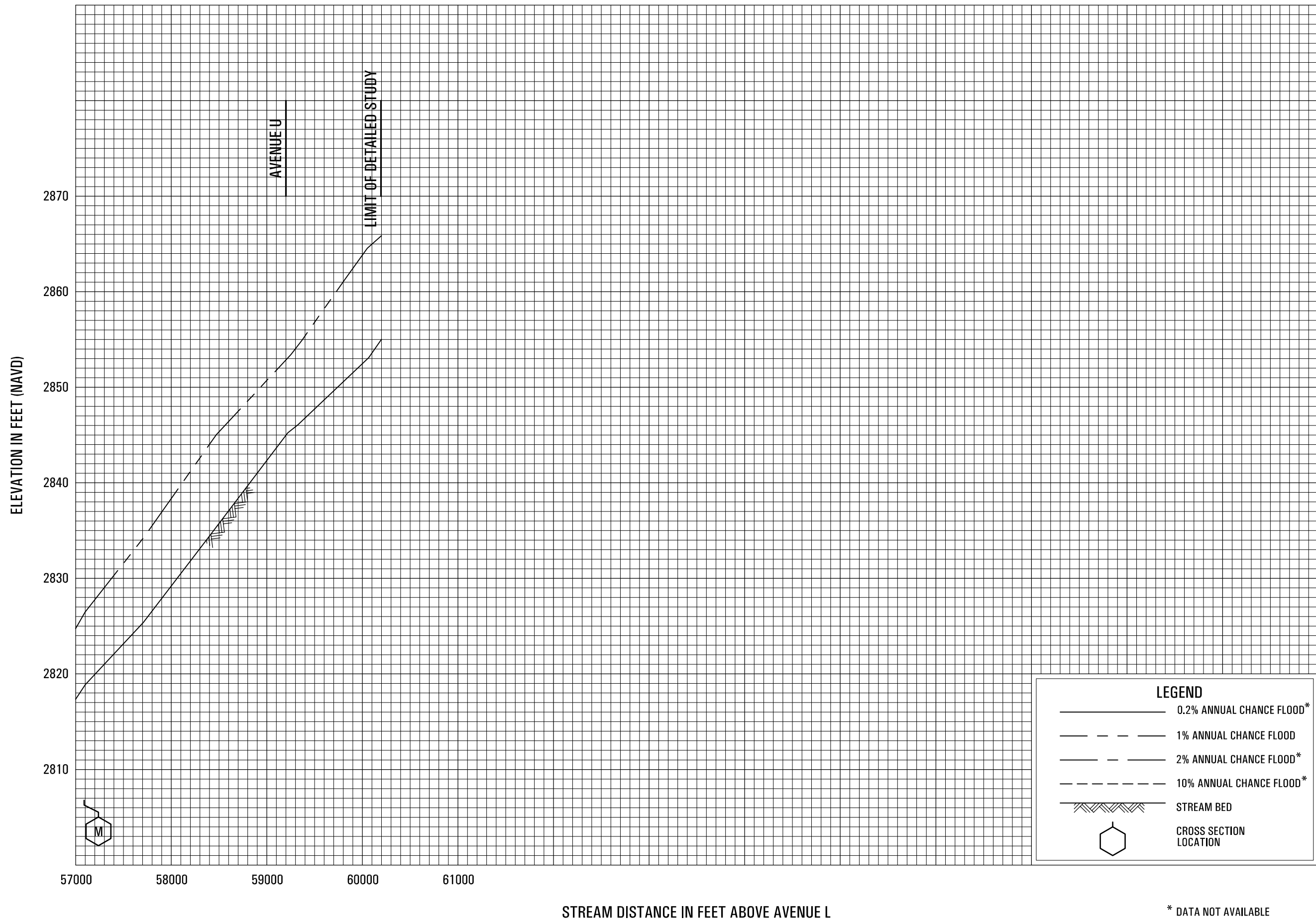


FLOOD PROFILES

LITTLE ROCK WASH - PROFILE A

FEDERAL EMERGENCY MANAGEMENT AGENCY
LOS ANGELES COUNTY, CA

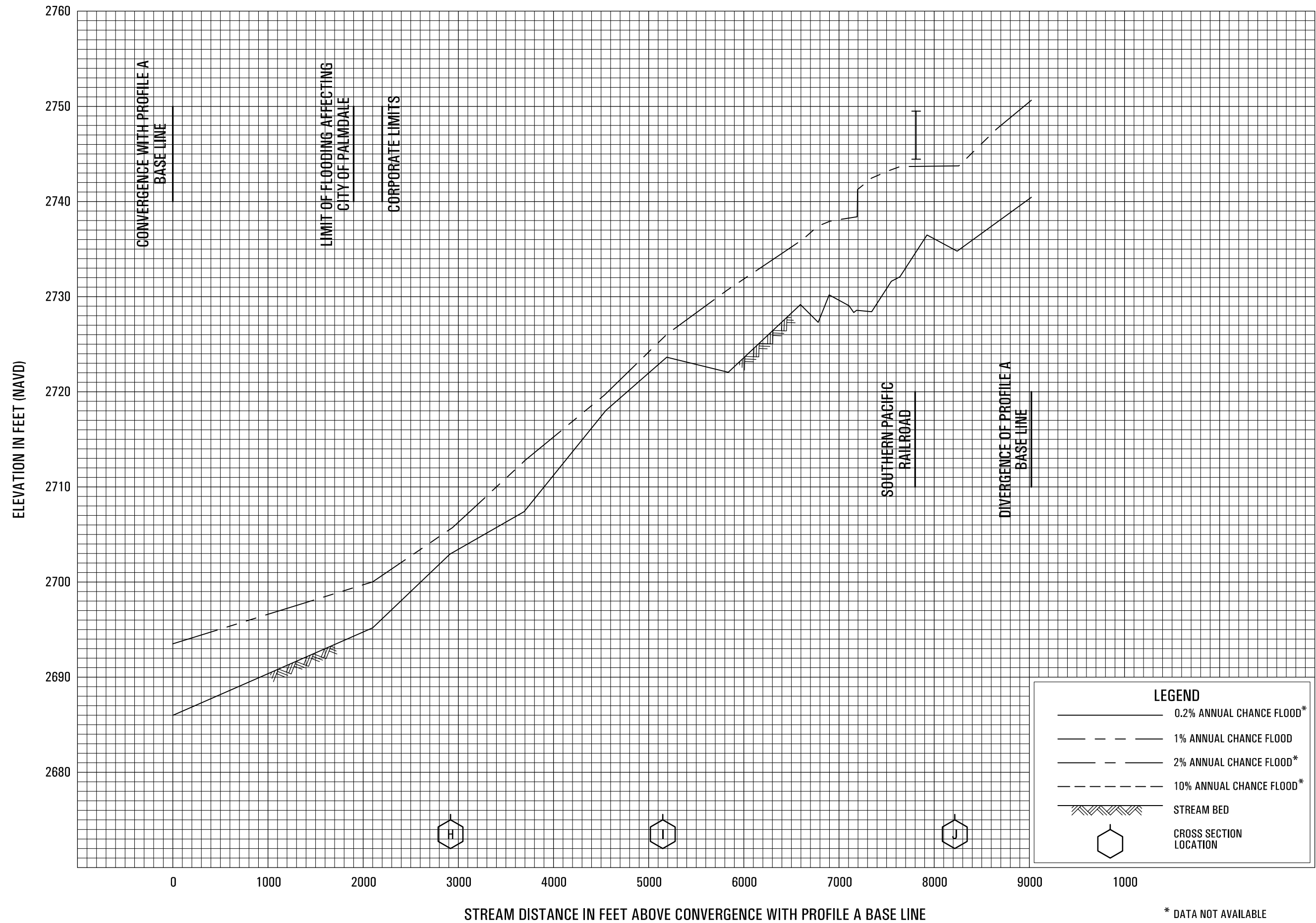
AND INCORPORATED AREAS



FLOOD PROFILES

LITTLE ROCK WASH - PROFILE A

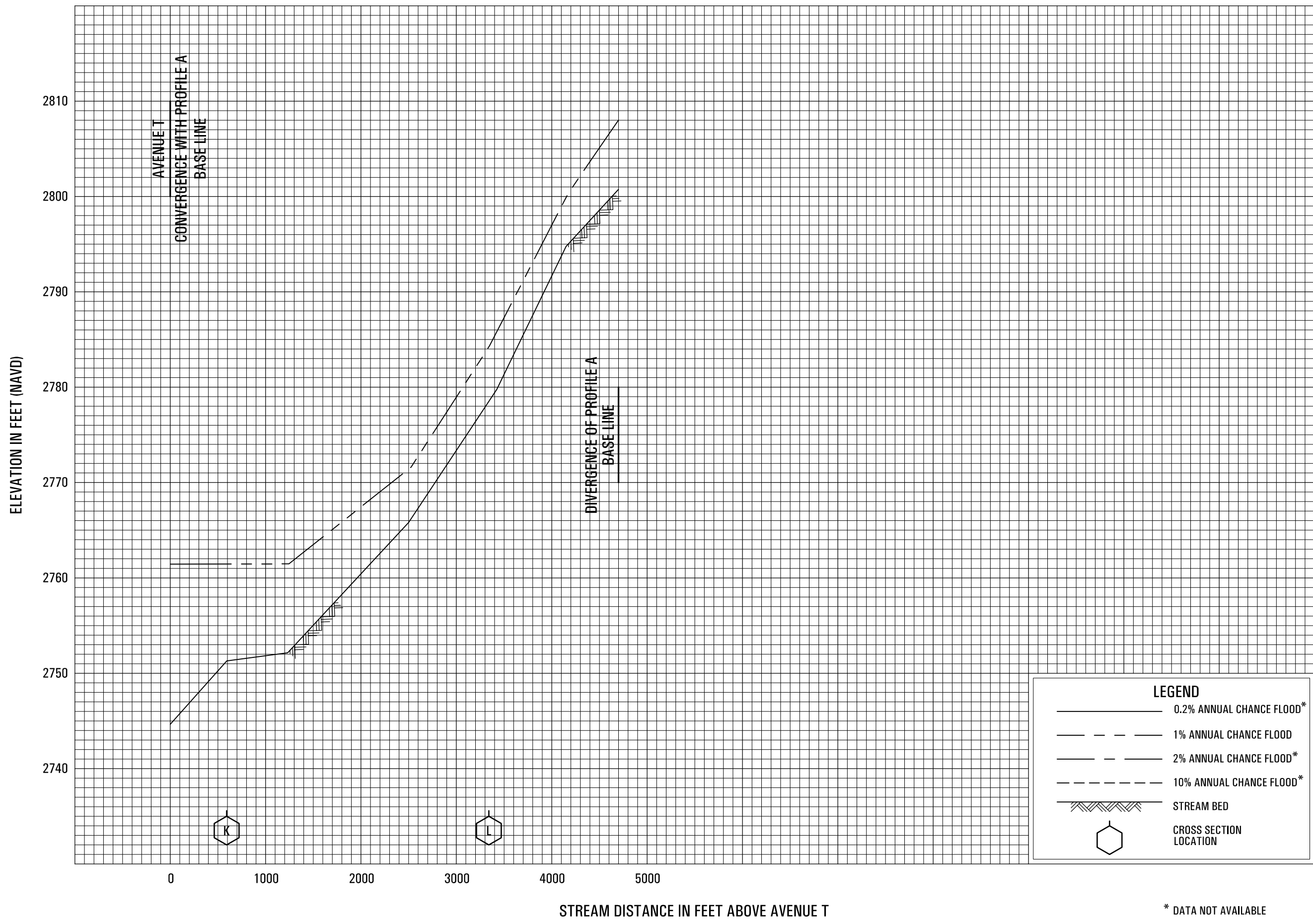
FEDERAL EMERGENCY MANAGEMENT AGENCY
LOS ANGELES COUNTY, CA
AND INCORPORATED AREAS



FEDERAL EMERGENCY MANAGEMENT AGENCY
 LOS ANGELES COUNTY, CA
 AND INCORPORATED AREAS


FLOOD PROFILES

LITTLE ROCK WASH - PROFILE B



FEDERAL EMERGENCY MANAGEMENT AGENCY
 LOS ANGELES COUNTY, CA
 AND INCORPORATED AREAS


FLOOD PROFILES
 LITTLE ROCK WASH - PROFILE C



FLOOD PROFILES

LOBO CANYON


**FEDERAL EMERGENCY MANAGEMENT AGENCY
LOS ANGELES COUNTY, CA
AND INCORPORATED AREAS**



FLOOD PROFILES

LOBO CANYON

**FEDERAL EMERGENCY MANAGEMENT AGENCY
LOS ANGELES COUNTY, CA
AND INCORPORATED AREAS**



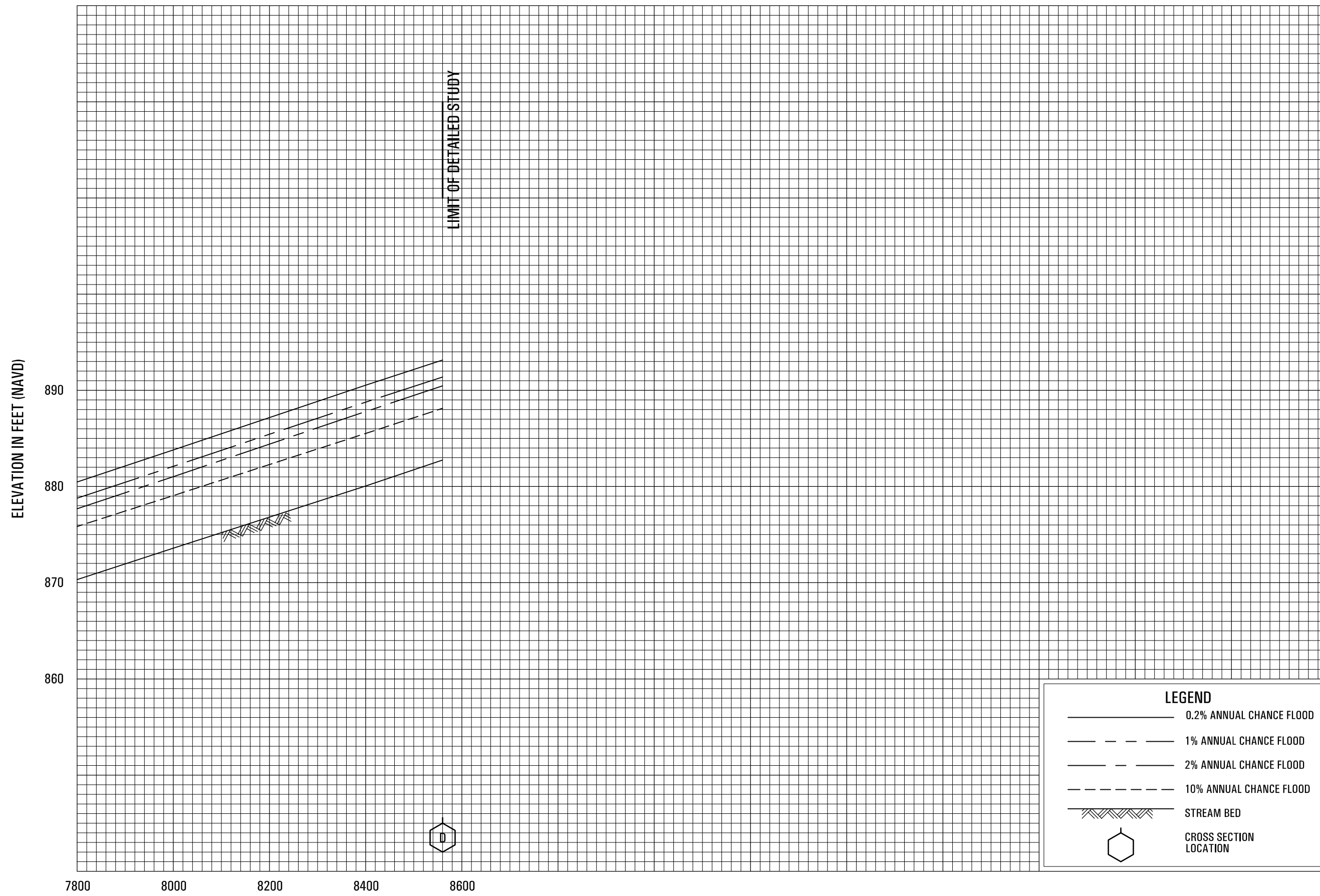
FLOOD PROFILES

LOBO CANYON

FEDERAL EMERGENCY MANAGEMENT AGENCY

LOS ANGELES COUNTY, CA

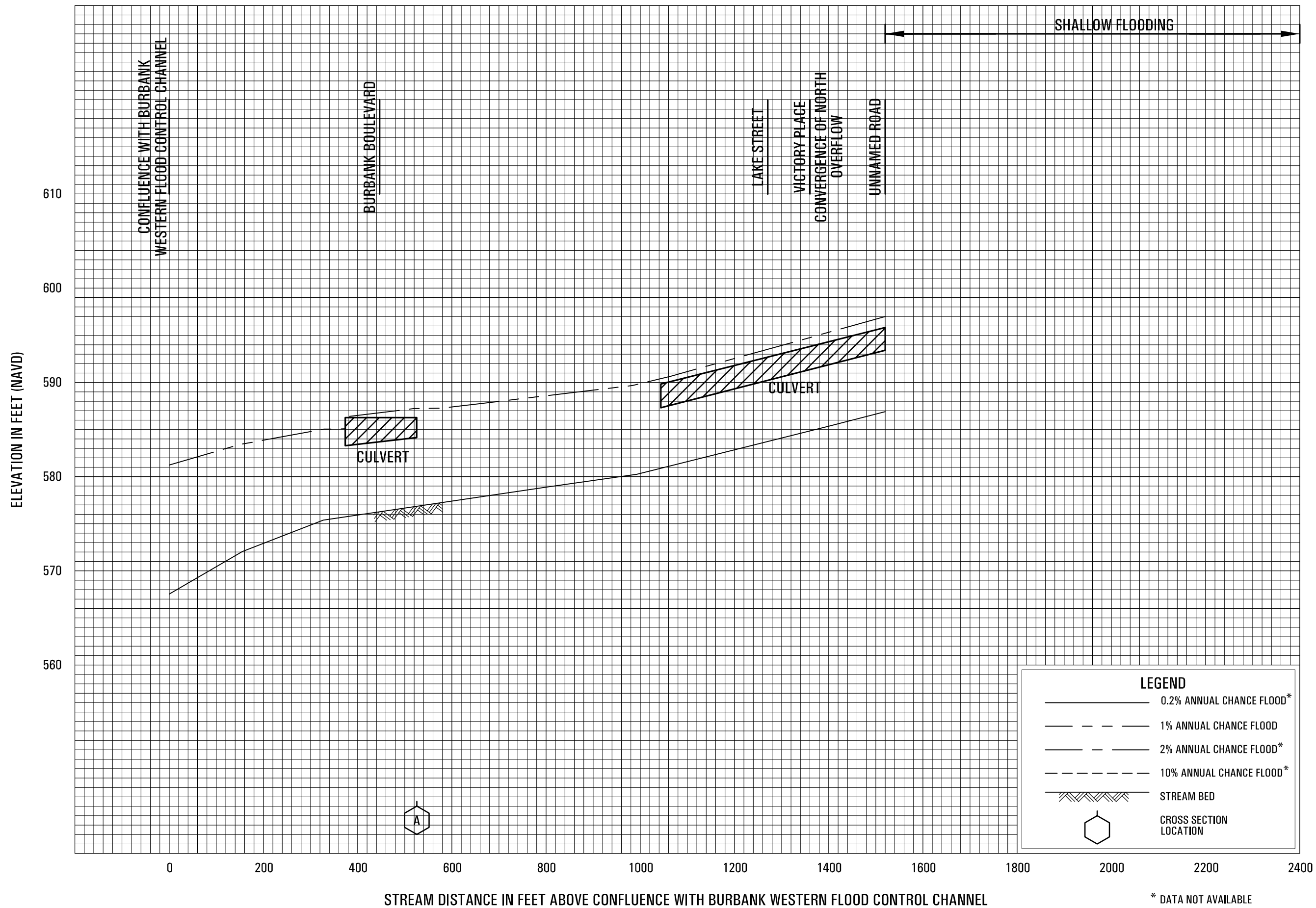
AND INCORPORATED AREAS



FLOOD PROFILES

LOBO CANYON

**FEDERAL EMERGENCY MANAGEMENT AGENCY
LOS ANGELES COUNTY, CA
AND INCORPORATED AREAS**

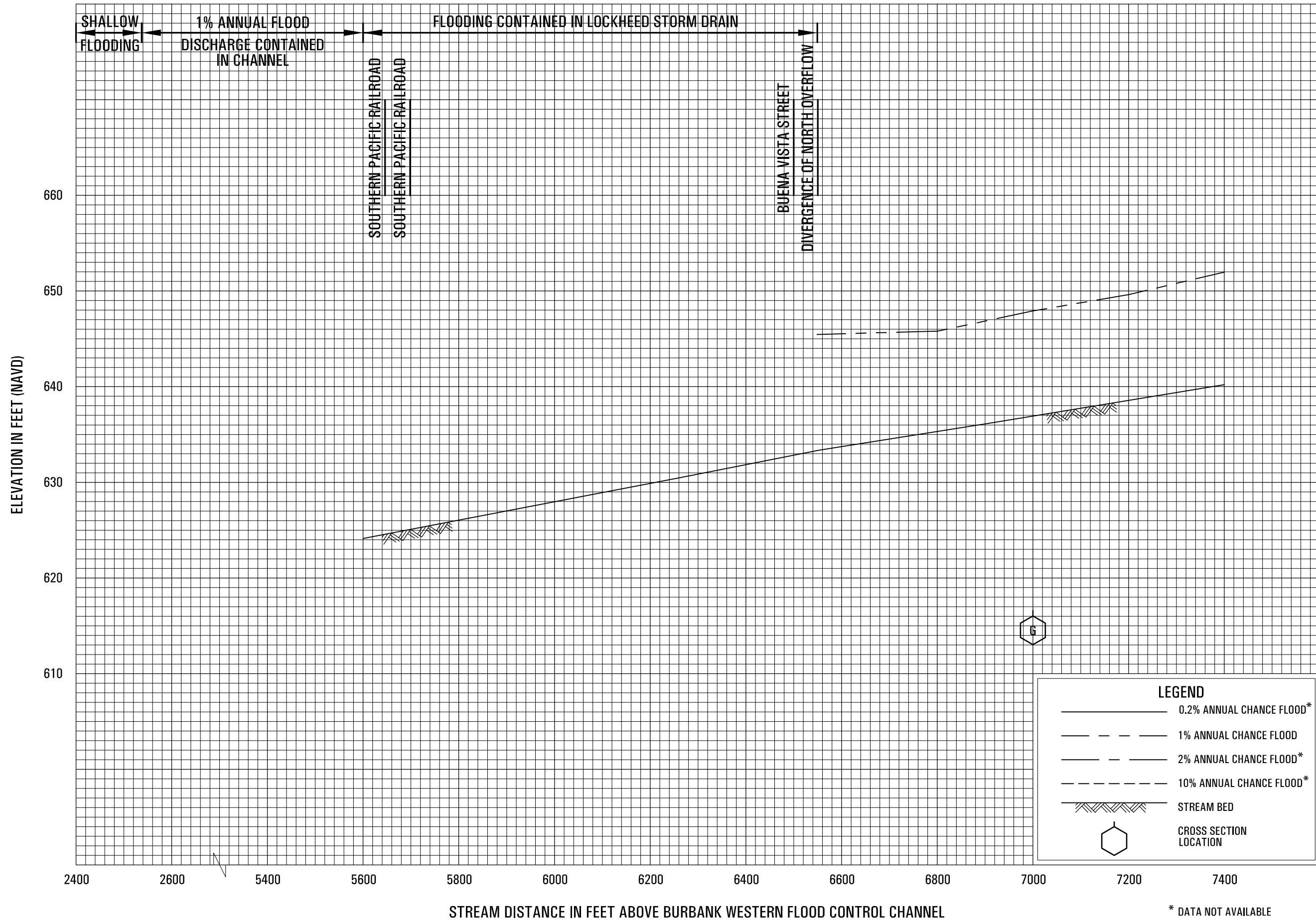


FLOOD PROFILES

LOCKHEED DRAIN CHANNEL

FEDERAL EMERGENCY MANAGEMENT AGENCY
 LOS ANGELES COUNTY, CA
 AND INCORPORATED AREAS

* DATA NOT AVAILABLE

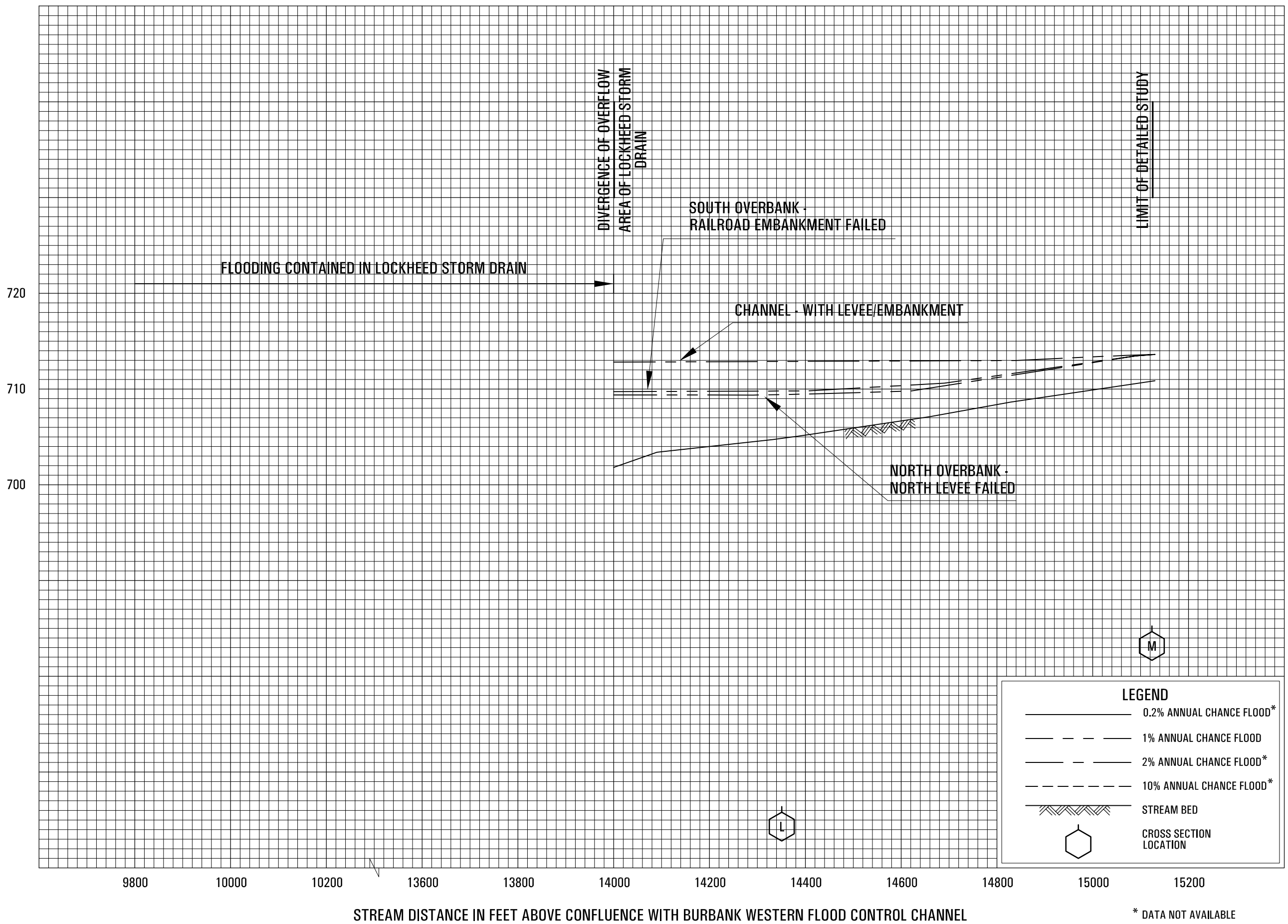


FLOOD PROFILES

LOCKHEED DRAIN CHANNEL

**FEDERAL EMERGENCY MANAGEMENT AGENCY
LOS ANGELES COUNTY, CA
AND INCORPORATED AREAS**

ELEVATION IN FEET (NAVD)



STREAM DISTANCE IN FEET ABOVE CONFLUENCE WITH BURBANK WESTERN FLOOD CONTROL CHANNEL

* DATA NOT AVAILABLE

FLOOD PROFILES

LOCKHEED DRAIN CHANNEL

FEDERAL EMERGENCY MANAGEMENT AGENCY
LOS ANGELES COUNTY, CA
AND INCORPORATED AREAS